

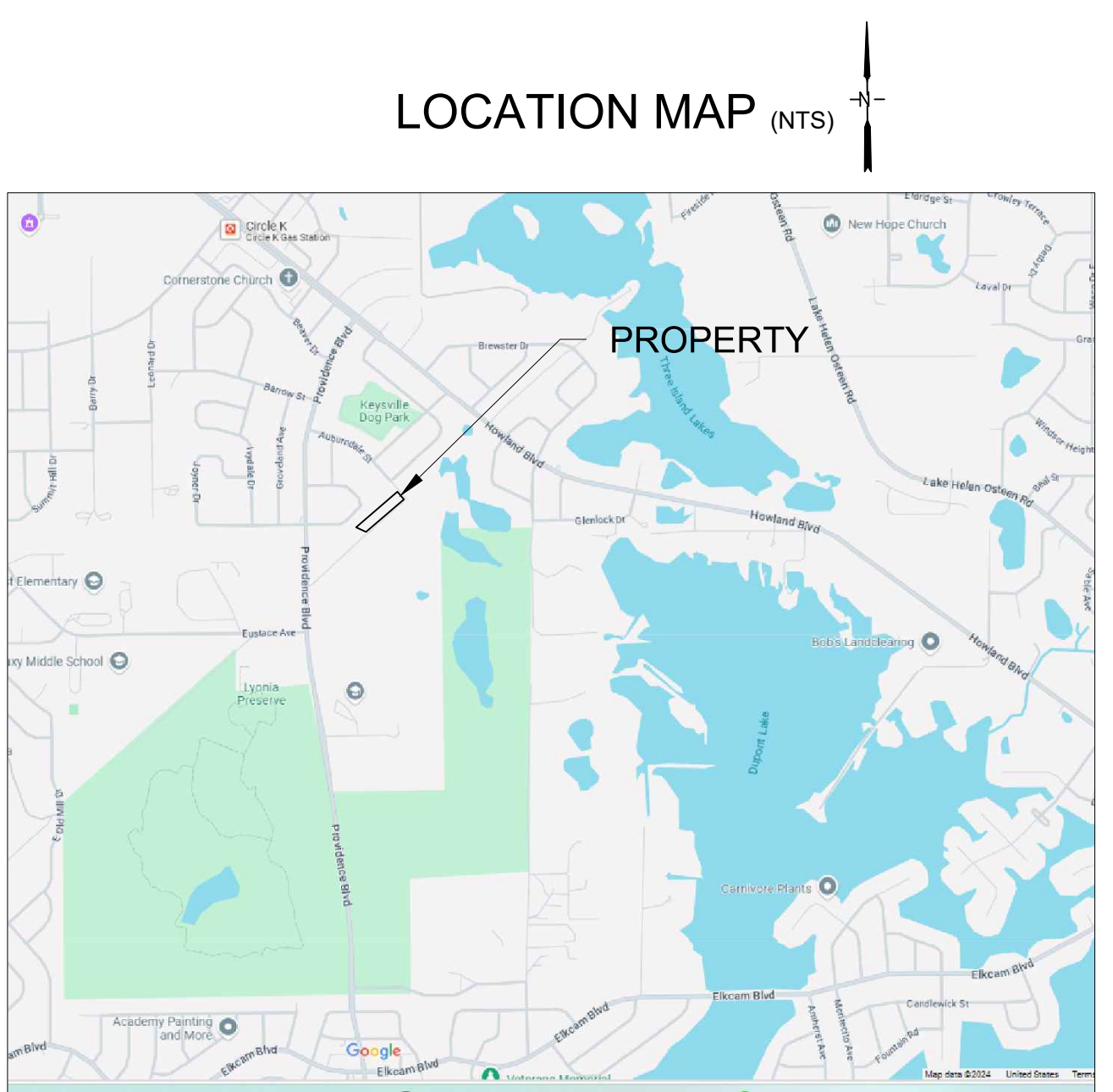
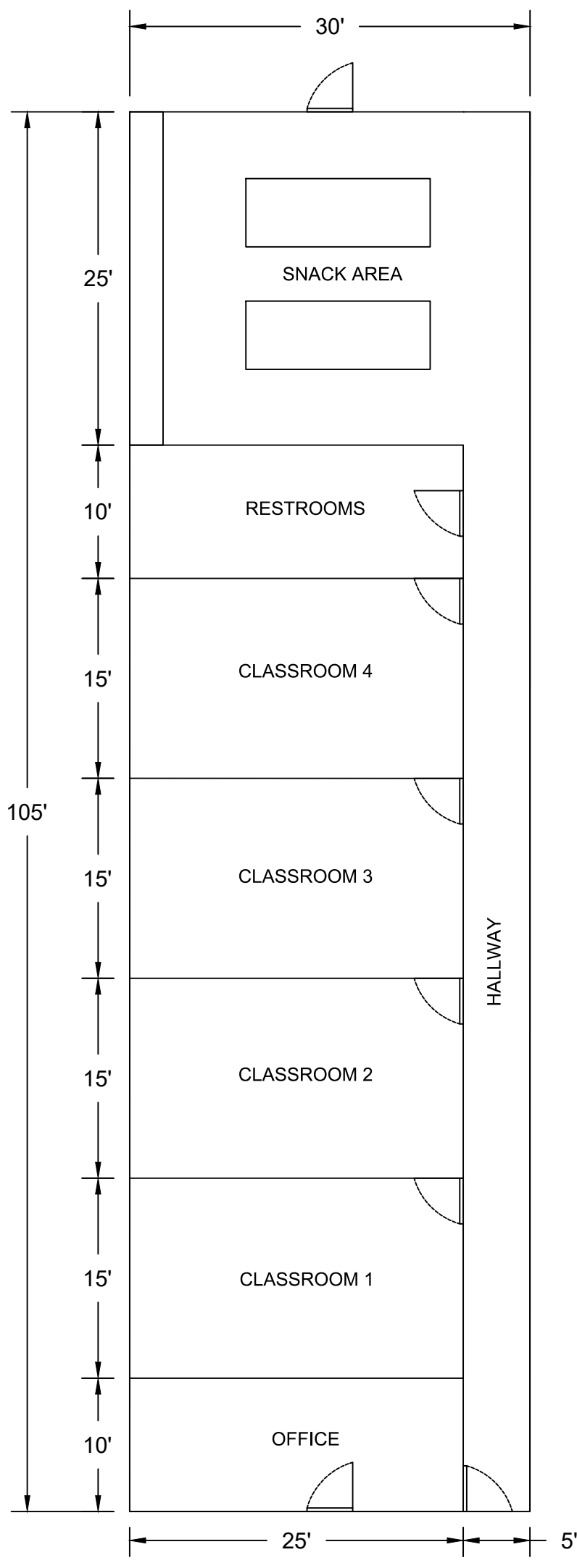


DEVELOPER:
CONTACT: ASDRUBAL POLANCO
EMAIL: ASDRUBALPOLANCO1901@ICLOUD.COM

ENGINEER DESIGNER:
NAME: V BALLARD CONSULTING LLC
CONTACT: VANESSA BALLARD
EMAIL: VANESSA@VBALLARDCONSULTING.COM
PHONE: (864) 376-1495

GENERAL NOTES:
JURISDICTION: CITY OF DELTONA
ZONING: PUBLIC (P)
SITE AREA: ± 43,995.6 SF (± 1.01 AC)
TOTAL BUILDING FOOTPRINT: ± 3,150 SF (± 0.07 AC)

PROPERTY NOTES:
PIN: 813053000010
ADDRESS: 00 AUBURNDALE ST, DELTONA, FL 32725 (ADJACENT TO 2581 AUBURNDALE ST)
SOILS ON SITE: 100% PAOLA FINE SAND, 0-8% SLOPE (WEBSOIL SURVEY)



V BALLARDCONSULTING LLC

2500 Laytonstone Drive
Chesapeake, VA 23321
(864) 376-1495
www.vballardconsultingllc.com

PROCESS DRAWINGS
DO NOT USE FOR CONSTRUCTION

Revisions	No.	Name	Date

Drawing Information	Project No.	Drawn By	Date	Checked By	Approved By
	24-047	VKB	11/5/2024	VKB	VKB

PRESCHOOL - PRIVATE

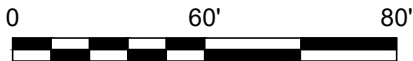
00 AUBURNDALE ST.
DELTONA, FL 32725

CONCEPTUAL
SITE PLAN

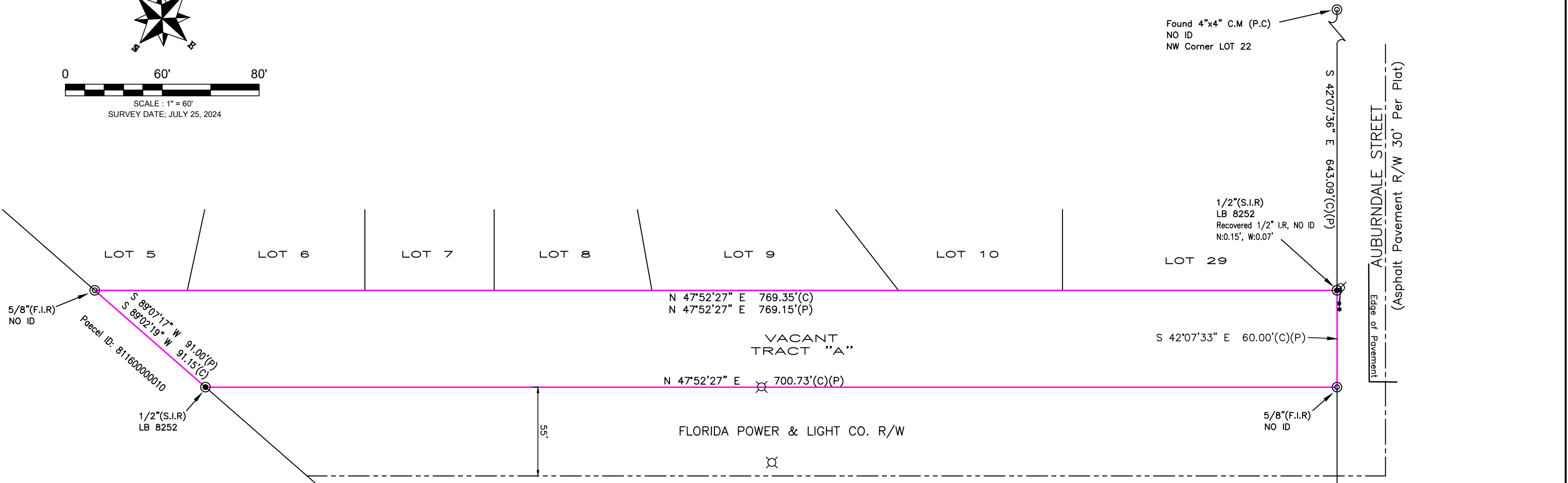
1

OF 1

BOUNDARY SURVEY



SCALE : 1" = 60'
SURVEY DATE: JULY 25, 2024



LEGEND

- Set Corner
- Monument found
- Wood Power Pole
- Concrete Power Pole
- Calculated Distance
- Plat Distance
- Measured Distance
- (F.I.R) Found Iron Rod
- (F.I.P) Found Iron Pipe
- (S.I.R) Set Iron Rod
- C.M Concrete Monument
- P.C Point of Curvature
- I.R Iron Rod
- Guy Wire
- Property Line
- R/W Center Line
- 6ft. Plastic Fence
- Street Center Line

SURVEY NOTES :

- 1) Assumed North based on a Bearing on the SOUTHWESTERLY righth of way line of AUBURNDALE STREET, being S 42°07' 36" E, Per Plat.
- 2) This Survey has been prepared without benefit of Title Abstract and is subject of any Dedications, Limitations, Restrictions, Reservations, Easements, Right Of Ways, agreements or other matters of record.
- 3) Unless otherwise noted; Distances shown hereon refer to plat and field measurement.
- 4) No underground utilities or underground encroachments were measured or located as part of this survey.
- 5) Legal description provided by others.
- 6) Only visible and above ground encroachments located.
- 7) Examination of the abstract of title will have to be made to determine recorded instruments, if any, affecting property.
- 8) Underground portions of footings, foundations or other Improvements were not located.
- 9) The ownership of the fences was not determined.
- 10) The flood data provided is for informational purposes only. The Local F.E.M.A agency should be contacted for accuracy and verification
- 11) This survey has been prepared for the exclusive use of the person or entities named hereon.
- 12) This map is intended to be displayed at a scale of 1" = 60' or smaller.

LEGAL DESCRIPTION;
TRACT A DELTONA LAKES, UNIT 53 MB 28 PAGES 3 TO 42 INC,
PER OR 3918 PG 3975 PER OR 6653 PG 0949.

STADIA
SURVEYORS & MAPPERS LLC
535 Stonewall Ave.
Haines City, FL 33844
Tel. 863-303-7296
LB 8252


PROPERTY INFORMATION ;
ADDRESS;
00 AUBURNDALE ST
DELTONA, FL 32725
OWNER: FAMILY PB LLC
PARCEL ID : 813053000010
AREA = 1.01 ACRES
FEMA FIRM ;
Flood Zone: X
Base Flood Elevation: N/A
Map # : 12127C0640K
Effective Date: 9/29/2017

PROJECT NO. : 24 - 177
PAGE 1 OF 1

Certified to;
OWNER: FAMILY PB LLC

SURVEYOR'S CERTIFICATION : I HEREBY CERTIFY THAT THIS BOUNDARY SURVEY IS A TRUE AND CORRECT REPRESENTATION OF A SURVEY PREPARED UNDER MY DIRECTION. THIS COMPLIES WITH THE MINIMUM TECHNICAL STANDARDS, AS SET FORTH BY THE STATE OF FLORIDA BOARD OF PROFESSIONAL LAND SURVEYORS IN CHAPTER 61G17-6, FLORIDA ADMINISTRATIVE CODE PURSUANT TO 472.027, FLORIDA STATUTES.

NOT VALID WITHOUT AN AUTHENTIC ELECTRONIC SIGNATURE AND AUTHENTICATED ELECTRONIC SEAL, AND/OR THE SIGNATURE AND/OR THE ORIGINAL RAISED SEAL OF A LICENSED SURVEYOR AND MAPPER. THE SEAL APPEARING ON THIS DOCUMENT WAS AUTHORIZED BY RAFAEL ESCOBAR, P.S.M. NO. 7167 ON THE SURVEY DATE NOTED HEREON.



SIGNED *Rafael Escobar Padro*
RAFAEL ESCOBAR
PSM # 7167
AUGUST 1, 2024