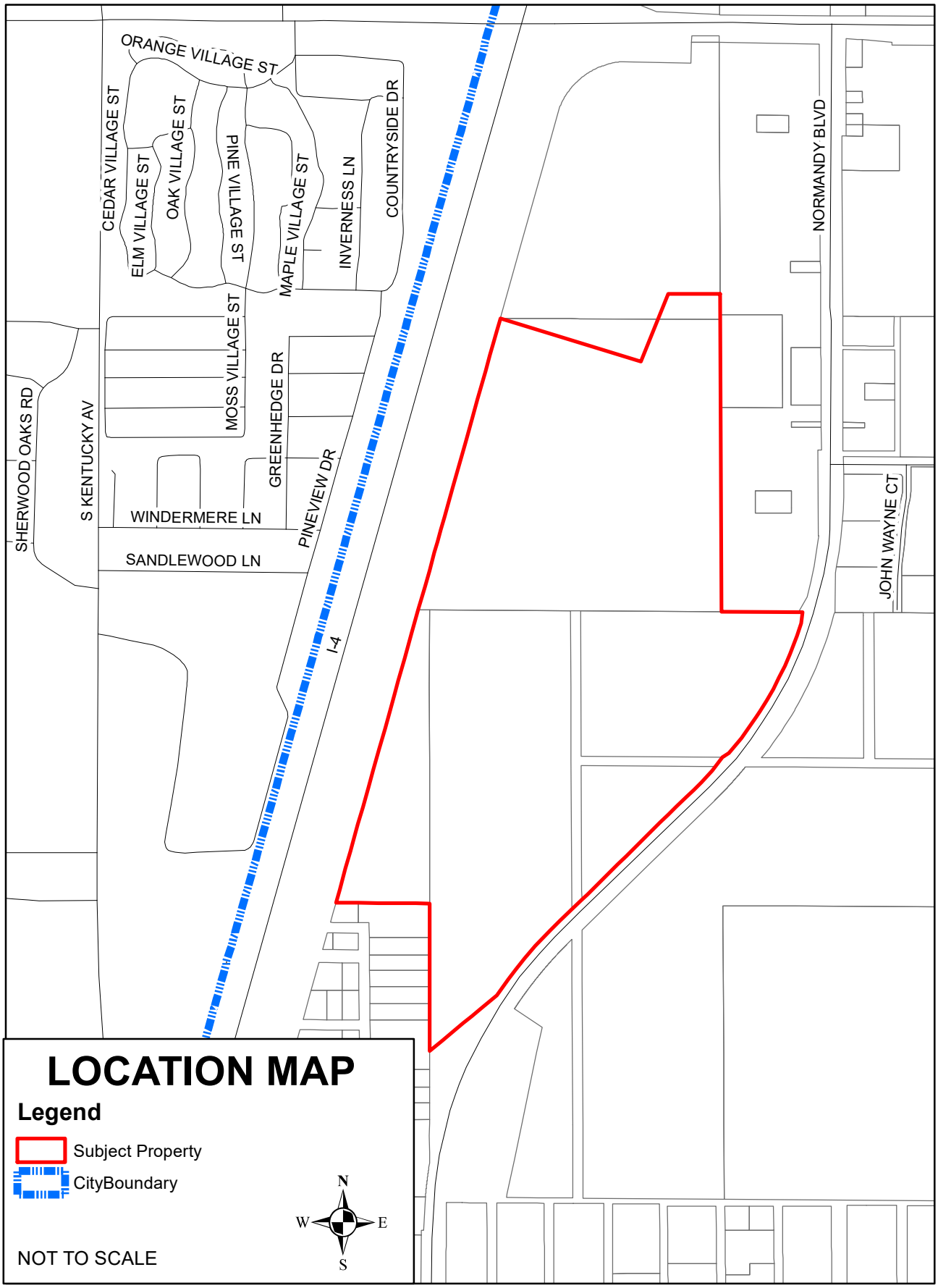
ORANGE VILLAGE ST
CEDAR VILLAGE ST
ELM VILLAGE ST
OAK VILLAGE ST
PINE VILLAGE ST
MAPLE VILLAGE ST
INVERNESS LN
COUNTRYSIDE DR
NORMANDY BLVD
MOSS VILLAGE ST
GREENHEDGE DR
SHERWOOD OAKS RD
S KENTUCKY AV
WINDERMERE LN
PINEVIEW DR
SANDLEWOOD LN
I-4
JOHN WAYNE CT
LOCATION MAP
Legend
Subject Property
CityBoundary
NOT TO SCALE
N
W
E
S

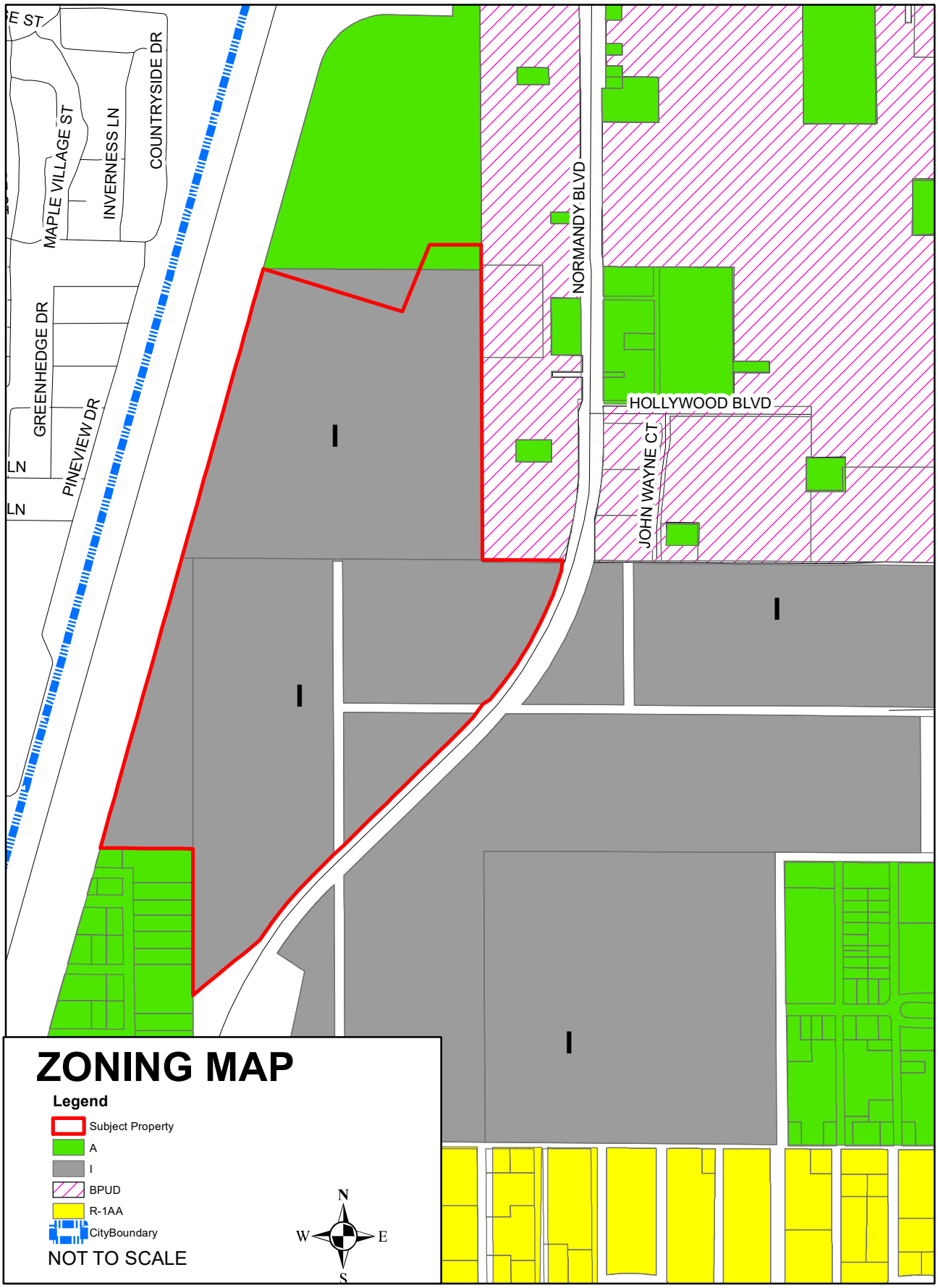
ZONING MAP
Legend
Subject Property
A
I
BPUD
R-1AA
CityBoundary
NOT TO SCALE
N
W
E
S
NORMANDY BLVD
HOLLYWOOD BLVD
JOHN WAYNE CT
MAPLE VILLAGE ST
INVERNESS LN
COUNTRYSIDE DR
GREENHEDGE DR
PINEVIEW DR
I
I
I
I

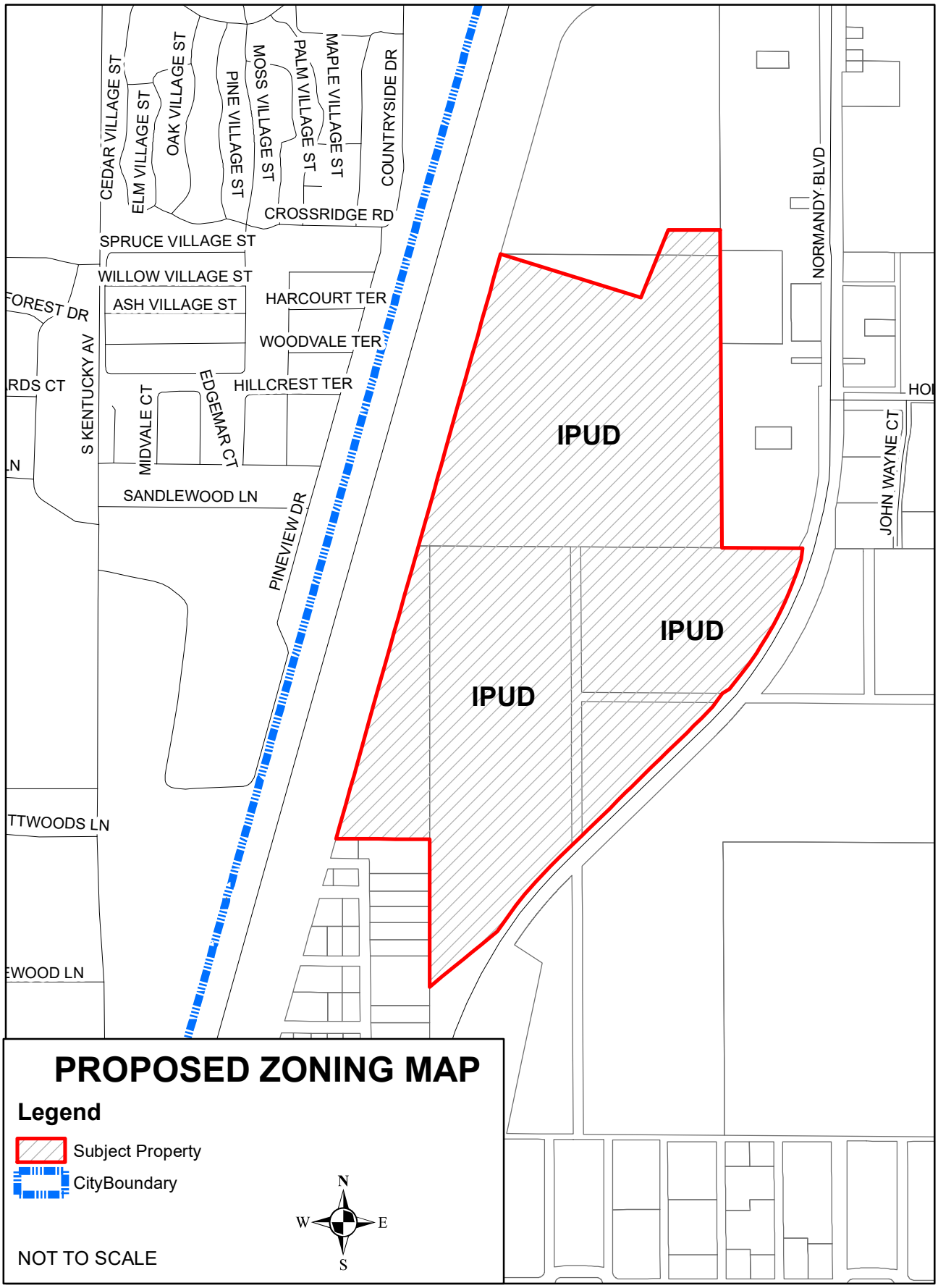
CEDAR VILLAGE ST
ELM VILLAGE ST
OAK VILLAGE ST
PINE VILLAGE ST
MOSS VILLAGE ST
PALM VILLAGE ST
MAPLE VILLAGE ST
COUNTRYSIDE DR
CROSSRIDGE RD
SPRUCE VILLAGE ST
WILLOW VILLAGE ST
ASH VILLAGE ST
HARCOURT TER
WOODVALE TER
HILLCREST TER
FOREST DR
RDS CT
S KENTUCKY AV
MIDVALE CT
EDGEMAR CT
LN
SANDLEWOOD LN
PINEVIEW DR
TTWOODS LN
EWOOD LN
NORMANDY BLVD
JOHN WAYNE CT
HOI
IPUD
IPUD
IPUD
PROPOSED ZONING MAP
Legend
Subject Property
CityBoundary
NOT TO SCALE
N
W
E
S

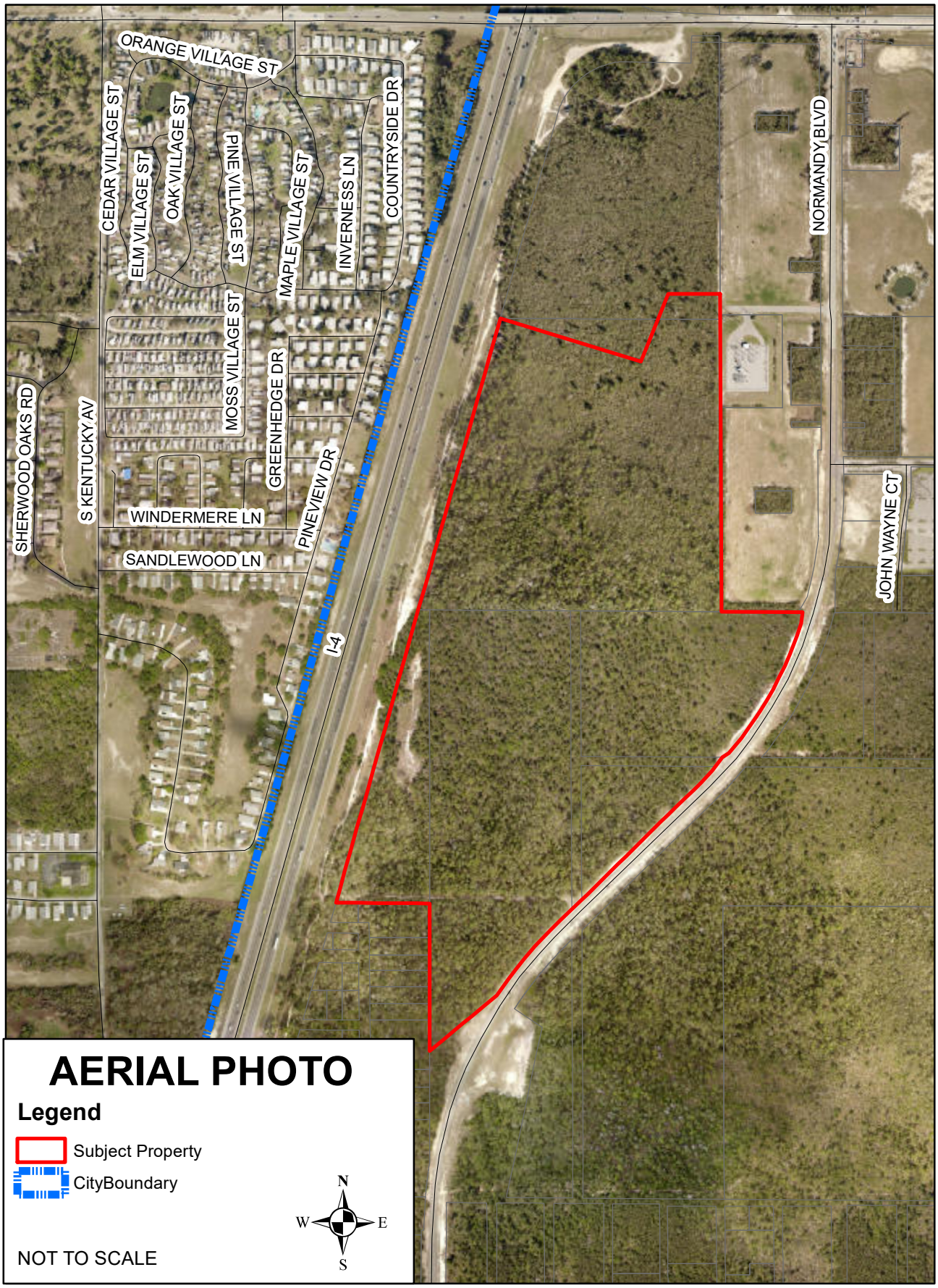
ORANGE VILLAGE ST
CEDAR VILLAGE ST
ELM VILLAGE ST
OAK VILLAGE ST
PINE VILLAGE ST
MAPLE VILLAGE ST
INVERNESS LN
COUNTRYSIDE DR
NORMANDY BLVD
SHERWOOD OAKS RD
S KENTUCKY AV
MOSS VILLAGE ST
GREENHEDGE DR
PINEVIEW DR
WINDERMERE LN
SANDLEWOOD LN
I-4
JOHN WAYNE CT
AERIAL PHOTO
Legend
Subject Property
CityBoundary
N
W
E
S
NOT TO SCALE

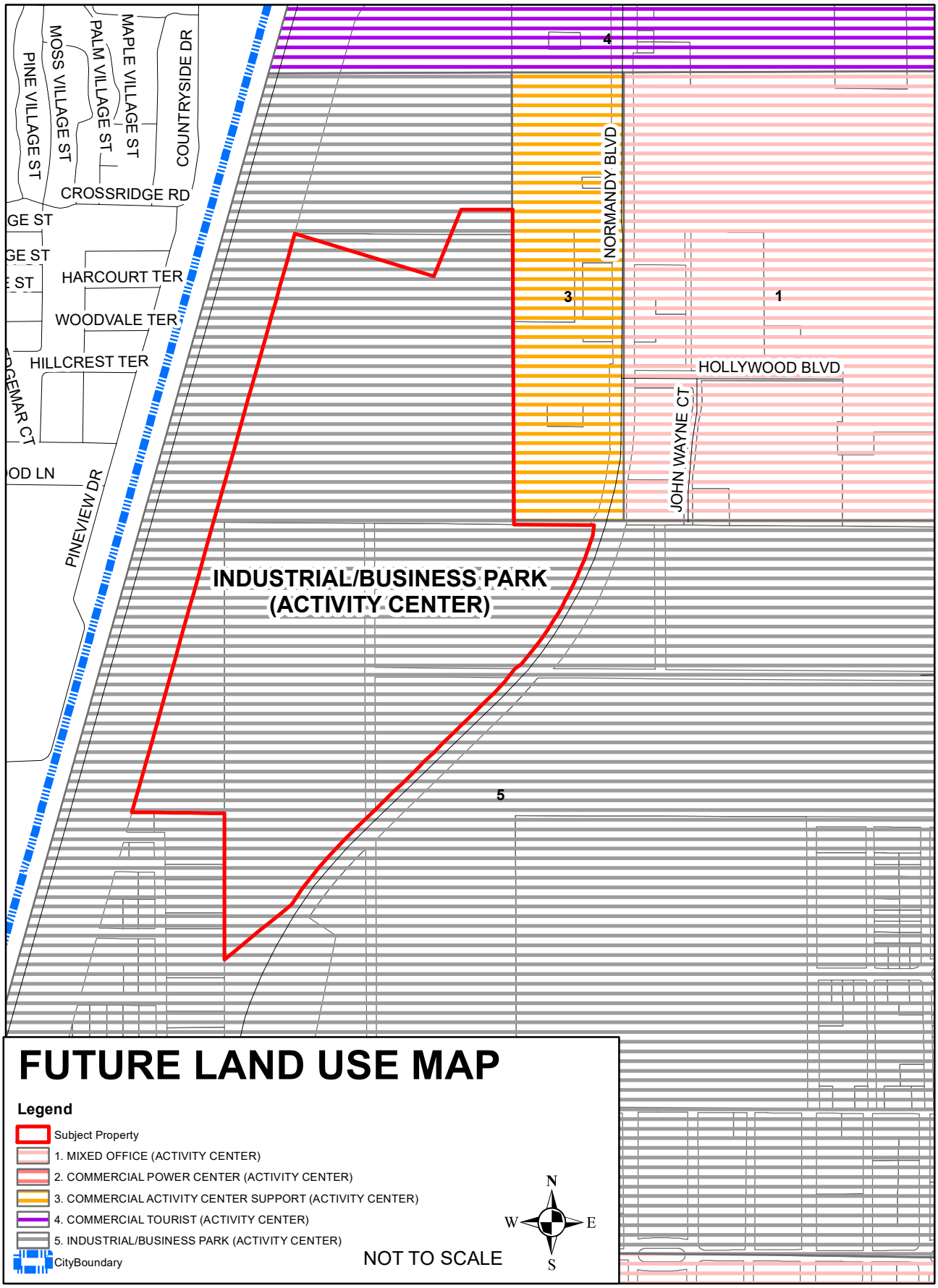

FUTURE LAND USE MAP

Legend

- Subject Property
- 1. MIXED OFFICE (ACTIVITY CENTER)
- 2. COMMERCIAL POWER CENTER (ACTIVITY CENTER)
- 3. COMMERCIAL ACTIVITY CENTER SUPPORT (ACTIVITY CENTER)
- 4. COMMERCIAL TOURIST (ACTIVITY CENTER)
- 5. INDUSTRIAL/BUSINESS PARK (ACTIVITY CENTER)
- CityBoundary

NOT TO SCALE

N W E S

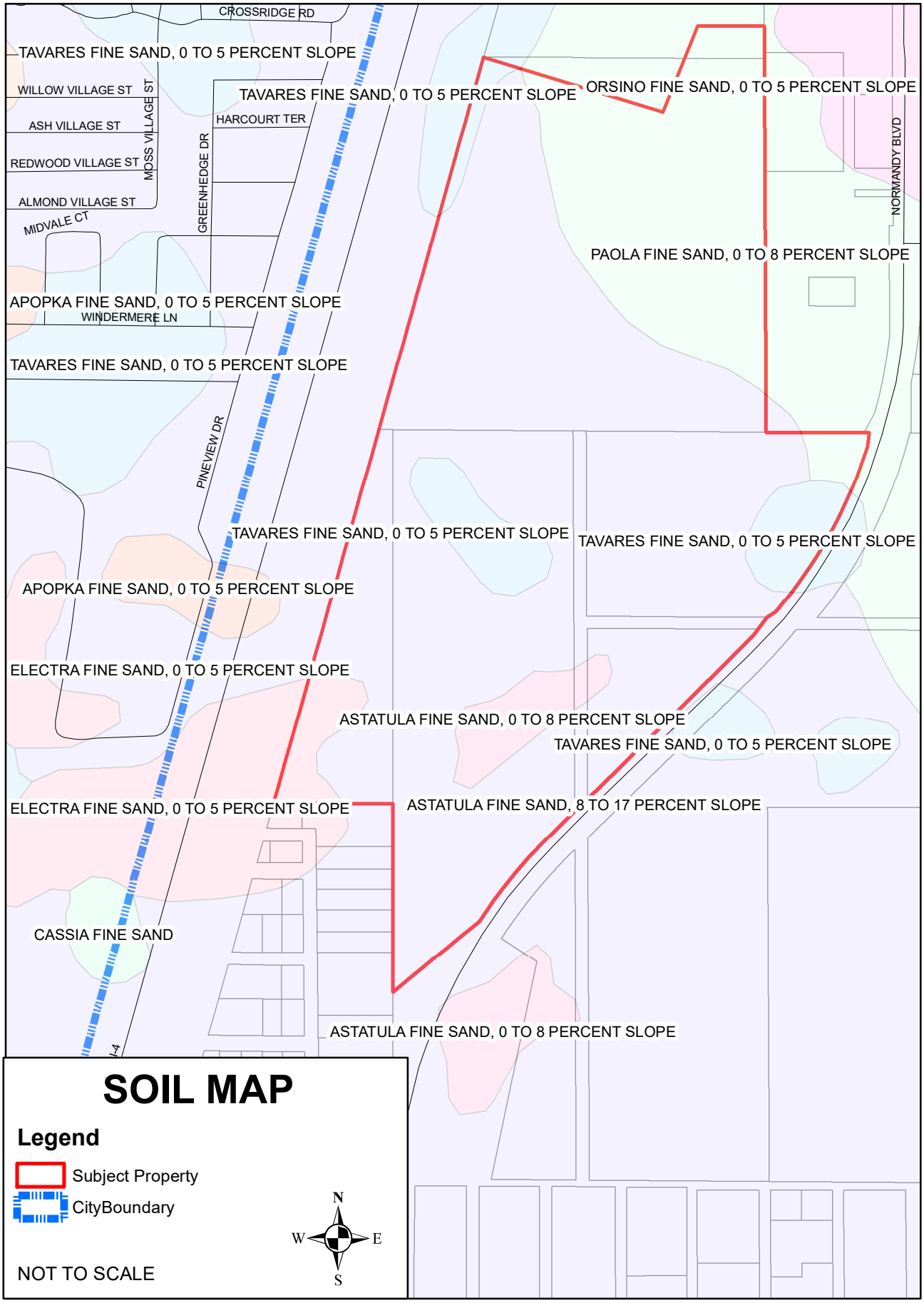
CROSSRIDGE RD
TAVARES FINE SAND, 0 TO 5 PERCENT SLOPE
WILLOW VILLAGE ST
ASH VILLAGE ST
REDWOOD VILLAGE ST
ALMOND VILLAGE ST
MIDVALE CT
MOSS VILLAGE ST
GREENHEDGE DR
HARCOURT TER
TAVARES FINE SAND, 0 TO 5 PERCENT SLOPE
ORSINO FINE SAND, 0 TO 5 PERCENT SLOPE
NORMANDY BLVD
PAOLA FINE SAND, 0 TO 8 PERCENT SLOPE
APOPKA FINE SAND, 0 TO 5 PERCENT SLOPE
WINDERMERE LN
TAVARES FINE SAND, 0 TO 5 PERCENT SLOPE
PINEVIEW DR
TAVARES FINE SAND, 0 TO 5 PERCENT SLOPE
TAVARES FINE SAND, 0 TO 5 PERCENT SLOPE
APOPKA FINE SAND, 0 TO 5 PERCENT SLOPE
ELECTRA FINE SAND, 0 TO 5 PERCENT SLOPE
ASTATULA FINE SAND, 0 TO 8 PERCENT SLOPE
TAVARES FINE SAND, 0 TO 5 PERCENT SLOPE
ELECTRA FINE SAND, 0 TO 5 PERCENT SLOPE
ASTATULA FINE SAND, 8 TO 17 PERCENT SLOPE
CASSIA FINE SAND
ASTATULA FINE SAND, 0 TO 8 PERCENT SLOPE
I-4
SOIL MAP
Legend
Subject Property
CityBoundary
NOT TO SCALE
N
W
E
S