

1 **Sec. 110-300. Official zZoning mMap.**

2 ~~(a)~~ *Identification of official-Official Zoning Mmap.* The Official Zoning Map of the
3 eCity of Deltona, Florida, adopted by Ordinance No. 30-98, as it has been amended from
4 time to time, is hereby repealed; and a new official-Official zZoning mMap is hereby
5 adopted. The Official Zoning Map shall consist of a cover page and a series of map pages
6 and a master map or maps of the entire eityCity, depicting the incorporated area of the
7 eityCity. The cover page and each master map depicting half or more of the eityCity,
8 shall bear the eCity seal and the following words:

9 ~~(a)~~ "This is the Official Zoning Map of the eity-City of Deltona referred to in section
10 Section 110-300, Code of Ordinances, City of Deltona, Florida, as it may be amended
11 from time to time, adopted on November 3, 2003."

12
13 True eCopies of the official-Official zZoning mMap shall be displayed and available for
14 public viewing and purchase from in the main and branch offices of the pPlanning and
15 dDevelopment sServices dDepartment. File copies of the eOfficial zZoning mMap shall
16 be maintained by the eCity eClerk.

17
18 ~~(b)~~ *Amendments.* Approved amendments to the eOfficial zZoning mMap shall be
19 promptly noted on the eOfficial zZoning mMap and the true-copies located in pPlanning
20 and dDevelopment sServices dDepartment by inserting the correct zoning classification,
21 and the case number on or near the affected lot. Approved annexations of unincorporated
22 areas into the eCity shall be promptly noted on the official zoning map and its true copies
23 located in the planning and development services department by inserting the correct
24 municipal limit line and the eCity eOrdinance number annexing the property, if
25 applicable.

26
27 ~~(a)~~ *Retention of earlier zoning maps.* All zoning maps and regulations or portions
28 thereof which have had official force and effect in the eCity after the date of its
29 incorporation and prior the date of adoption of this eOrdinance shall be retained as public
30 records. A true copy of the eOfficial zZoning mMap in force prior to the date of adoption
31 of this eOrdinance shall be retained as public records by the eCity eClerk and the
32 pPlanning and dDevelopment sServices dDepartment.

33
34 ~~(b)~~ *Replacement of Official Z zoning Mmap.* If a map page of the eOfficial zZoning
35 mMap is damaged, destroyed, lost or difficult to interpret because of the nature or
36 number of changes and additions, the eCity eCommission may adopt, after due public
37 notice, a replacement page for the eOfficial zZoning mMap which will supersede the
38 prior eOfficial zZoning mMap page. The replacement page of the eOfficial zZoning
39 mMap may correct drafting or other errors or omissions in the prior eOfficial zZoning
40 mMap page, but no such corrections shall have the effect of amending the adopted
41 eOfficial zZoning mMap, except that the map page shall bear the following words:

Formatted: Bottom: 0.94", Numbering: Continuous

Formatted: Font: (Default) Times New Roman

Formatted: Numbered + Level: 1 + Numbering Style:
a, b, c, ... + Start at: 1 + Alignment: Left + Aligned at:
0.25" + Indent at: 0.5"

Formatted: Indent: Left: 0.5", No bullets or

Formatted: Font: (Default) Times New Roman

Formatted: List 1

Formatted: Indent: Left: 0.5", No bullets or

Formatted: Font: (Default) Times New Roman

Formatted: List 1, Numbered + Level: 1 + Numbering
Style: a, b, c, ... + Start at: 1 + Alignment: Left + Aligned
at: 0.25" + Indent at: 0.5"

Formatted: Font: (Default) Times New Roman

Formatted: Indent: Left: 0.5", First line: 0"

Formatted: Font: (Default) Times New Roman

Formatted: Numbered + Level: 1 + Numbering Style:
a, b, c, ... + Start at: 1 + Alignment: Left + Aligned at:
0.25" + Indent at: 0.5"

42
43 (e) "This map page, dated (insert date map was replaced) supersedes and replaces the
44 eOfficial zZoning mMap page adopted on the effective date of this eOrdinance."

45
46 Unless the prior eOfficial zZoning mMap has been lost or has been ~~totally~~ destroyed, the
47 prior map or any significant parts thereof remaining shall be preserved, together with all
48 available records pertaining to its adopting or amendment.

49 (Ord. No. 06-2003, § 2, 11-3-03; Ord. No. 19-2011, § 1(Exh. A), 11-7-2011)

50 **Sec. 110-301. Establishment of classifications.**

51 The eCity is hereby divided into the zoning classifications specified in this eArticle, in the
52 manner shown on the eOfficial zZoning mMap. That map and the explanatory material contained
53 on its face is incorporated in this eChapter by reference.

54 The following classifications and their included regulations are established:

55 **Table 110-1: Zoning Districts and Classifications**

56

ZONING DISTRICT RESOURCE PROTECTION	
RP	Resource Protection
ZONING DISTRICT PUBLIC USE	
P	Public Use
ZONING DISTRICT AGRICULTURE	
A	Agriculture
ZONING DISTRICT RESIDENTIAL	
RE-5	Residential Estate Five
RE-1	Residential Estate One
R1-AAA, AA, A and R1	Single-Family Residential
R-1B	Single-Family Residential
R-2	Two-Family (Duplex) Residential
RM-1	Multi-Family Residential, Medium Density
RM-2	Residential Multi-Family, High Density
MH	Mobile Home Park
OR	Office Residential
ZONING DISTRICT NON-RESIDENTIAL	
PB	Professional Business
C-1	Retail Commercial
C-2	General Commercial
C-3	Heavy Commercial
I	Industrial

Formatted: Font: (Default) Times New Roman

Formatted: Indent Left: 0.5", First line: 0"

Formatted: Indent Left: 0.5", No bullets or

Formatted: Font: (Default) Times New Roman

Formatted: List 1, Indent Left: 0.5"

Formatted: Numbering: Continuous

Formatted: Font: (Default) Times New Roman

Formatted: Font: (Default) Times New Roman

Formatted: Font: (Default) Times New Roman

Formatted: Font: (Default) Times New Roman

Formatted: Font: (Default) Times New Roman

Formatted: Font: (Default) Times New Roman

Formatted: Font: (Default) Times New Roman

Formatted: Font: (Default) Times New Roman

Formatted: Font: (Default) Times New Roman

Formatted: Font: (Default) Times New Roman

Formatted: Font: (Default) Times New Roman

Formatted: Font: (Default) Times New Roman

Formatted: Font: (Default) Times New Roman

Formatted: Font: (Default) Times New Roman

Formatted: Font: (Default) Times New Roman

Formatted: Font: (Default) Times New Roman

Formatted: Font: (Default) Times New Roman

Formatted: Font: (Default) Times New Roman

Formatted: Font: (Default) Times New Roman

Formatted: Font: (Default) Times New Roman

Formatted: Font: (Default) Times New Roman
Formatted: Font: (Default) Times New Roman

57
58 Editor's note(s)—Ord. No. 06-2003, § 1, adopted Nov. 3, 2003, amended art. VII in its entirety.
59 Formerly, said ~~a~~Article pertained to similar subject matter. Subsequently, Ord. No. 19-2011,
60 § 1(Exh. A), adopted November 7, 2011, ~~amended Ch.~~

61 **Sec. 110-302. RP, Resource Protection.**

Formatted: Space Before: 6 pt

62 ~~(a)~~ ~~(a)~~—*Purpose and intent.* It is intended that the RP, Resource Protection, classification
63 be applied to certain lands which are either owned or controlled by a government agency,
64 but it may be applied to privately owned lands upon request of the owner. It is the
65 purpose of this classification to protect and preserve.

Formatted: Numbered + Level: 1 + Numbering Style: a, b, c, ... + Start at: 1 + Alignment: Left + Aligned at: 0.25" + Indent at: 0.5"

- 66 1. ~~(1)~~—~~Fishing, wildlife, or forest management areas;~~
- 67 2. ~~Historic or archaeological sites;~~
- 68 —Parks, recreation or similar areas;
- 69 ~~(2)~~—~~Historic or archaeological sites;~~
- 70 3. ~~(3)~~—~~Fishing, wildlife, or forest management areas;~~
- 71 4. ~~(4)~~—The natural environment of other selected public lands such as wellfields;
72 and
- 73 5. ~~(5)~~—Any other unusual or unique feature or areas such as governmentally
74 designated canoe trails, wild, or scenic watercourses.

Formatted: Indent: Left: 0.75", Numbered + Level: 1 + Numbering Style: 1, 2, 3, ... + Start at: 1 + Alignment: Left + Aligned at: 0.58" + Indent at: 0.83"

Formatted: Indent: Left: 0.75", Numbered + Level: 1 + Numbering Style: 1, 2, 3, ... + Start at: 1 + Alignment: Left + Aligned at: 0.58" + Indent at: 0.83"

Formatted: Indent: Left: 0.75", Numbered + Level: 1 + Numbering Style: 1, 2, 3, ... + Start at: 1 + Alignment: Left + Aligned at: 0.58" + Indent at: 0.83"

75 ~~(b)~~ ~~(b)~~—*Permitted principal uses and structures.* In the RP ~~Resource Protection~~
76 classification, no premises shall be used except for the following uses and their
77 customary accessory uses or structures ~~as depicted in Permitted Use Table, unless~~
78 ~~approved by the Director of Planning and Development Services or designee:~~

Formatted: Numbered + Level: 1 + Numbering Style: a, b, c, ... + Start at: 1 + Alignment: Left + Aligned at: 0.25" + Indent at: 0.5"

Formatted: Font: (Default) Times New Roman

- 79 —~~Aquatic preserves (state or federally designated).~~
- 80 —~~Communication towers up to 70 feet high, in accordance with the Deltona~~
81 ~~Communications Antenna and Tower Code, ~~c~~Chapter 82, Code of Ordinances, as~~
82 ~~it may be amended from time to time.~~
- 83 —~~Essential utility services.~~
- 84 —~~Exempt excavations (refer to ~~s~~Section 110-817(o)).~~
- 85 —~~Exempt landfills (refer to ~~s~~Section 110-817(p)).~~
- 86 —~~Fire stations.~~
- 87 —~~Fishing, forest, and wildlife management areas.~~
- 88 —~~Historical or archeological sites.~~
- 89 —~~Parks and recreation areas.~~
- 90 —~~Public uses, as seen in ~~Sec 110-303.~~~~

Formatted: Numbered + Level: 1 + Numbering Style: 1, 2, 3, ... + Start at: 1 + Alignment: Left + Aligned at: 0.66" + Indent at: 0.98"

- ~~91 — Public utility uses and structures (refer to section Section 110-817(a)).~~
- ~~92 — Publicly and privately owned parks and recreational areas.~~
- ~~93 — Publicly owned or regulated water supply wells of less than eight inches diameter,~~
- ~~94 in accordance with the potable water wellfield protection requirements the Land~~
- ~~95 Development Code, eChapter 98, aArticle V, Code of Ordinances, City of~~
- ~~96 Deltona, as it may be amended from time to time.~~

~~97 (e) Permitted conditional uses. Additional regulations/requirements governing permitted~~
~~98 conditional uses are located in Sections 110-817 and 110-1102 of this eChapter.~~

- ~~99 — Communication towers over 70 feet high, in accordance with the requirements of~~ ←
- ~~100 the Deltona Communications Antenna and Tower Code, eChapter 82, Code of~~
- ~~101 Ordinances, as it may be amended from time to time.~~

Formatted: Indent: Left: 0.75", Numbered + Level: 1 +
Numbering Style: 1, 2, 3, ... + Start at: 1 + Alignment:
Left + Aligned at: 0.58" + Indent at: 0.83"

- ~~102 — Publicly or privately owned municipal or public water supply wells of eight~~
- ~~103 inches diameter or greater.~~

~~104 (d) Dimensional requirements. None.~~

~~105 (e) Off street parking and loading requirements. Off street parking and loading areas meeting~~
~~106 the requirements of Sections 110-828 and 110-811 shall be constructed.~~

~~107 (f) Types of signs permitted. Signs are permitted in accordance with the City of Deltona Sign~~
~~108 Code, eChapter 102, Code of Ordinances.~~

~~109 (Ord. No. 06-2003, § 1, 11-3-03; Ord. No. 19-2011, § 1(Exh. A), 11-7-2011)~~ ←

Formatted: Space After: 6 pt

~~110 **Sec. 110-303. P, Public Use classification.**~~

Formatted: Space Before: 6 pt

~~111 (a) (a) Permitted principal uses and structures. In the P Public Use classification, no~~
~~112 premises shall be used except for the following uses and their customary uses and~~
~~113 structures as depicted in Permitted Use Table, unless approved by the Director or~~
~~114 designee of Planning and Development Services that are deemed to be similar in~~
~~115 character and purposes to those enumerated in this section. Any decision made by the~~
~~116 Director of Planning and Development Services or designee may be appealed in~~
~~117 accordance with Section 74-5(g).~~

Formatted: Font: (Default) Times New Roman

~~118 — Dimensional requirements,~~

Formatted: Font: (Default) Times New Roman

~~119 — Agricultural and silvicultural uses.~~

Formatted: Numbered + Level: 1 + Numbering Style:
a, b, c, ... + Start at: 1 + Alignment: Left + Aligned at:
0.25" + Indent at: 0.5"

~~120 — Agricultural centers and associated fairgrounds.~~

Formatted: Font: (Default) Times New Roman

~~121 — Airports and landing fields.~~

~~122 — Communication towers up to 70 feet high, in accordance with the Deltona~~
~~123 Communications Antenna and Tower Ordinance, Ordinance No. 06-97 [eChapter 82,~~
~~124 Code of Ordinances], as it may be amended from time to time.~~

~~125 — Contractor's shop, storage, and equipment yard.~~

~~126 — Essential utility services.~~

~~127 — Exempt and nonexempt excavations.~~

- 128 — ~~Exempt and nonexempt landfills.~~
- 129 — ~~Fire stations.~~
- 130 — ~~General offices.~~
- 131 — ~~Group homes.~~
- 132 — ~~Heliports and helipads.~~
- 133 — ~~Hospitals.~~
- 134 — ~~Laboratories.~~
- 135 — ~~Law enforcement facilities.~~
- 136 — ~~Libraries.~~
- 137 — ~~Medical and dental clinics.~~
- 138 — ~~Medical examiner facilities.~~
- 139 — ~~Museums.~~
- 140 — ~~Other public uses.~~
- 141 — ~~Other public utility uses and structures.~~
- 142 — ~~Plant facilities for essential utility services.~~
- 143 — ~~Potable water treatment plant.~~
- 144 — ~~Public parks and recreational areas.~~
- 145 — ~~Public schools.~~
- 146 — ~~Publicly owned or regulated water supply wells of less than eight inches in diameter in~~
147 ~~accordance with the potable water wellfield protection requirements of the Land~~
148 ~~Development Code, Chapter 98, article V, Code of Ordinances of the City of Deltona,~~
149 ~~Florida.~~
- 150 — ~~Recycling collection centers, transfer stations, and processing centers.~~
- 151 — ~~Solid waste transfer stations.~~
- 152 — ~~Wastewater treatment plants.~~
- 153 — ~~(b) — *Permitted conditional uses.* Additional regulations/requirements governing~~
154 ~~permitted conditional uses are located in Sections 110-817.00 and 110-1102.00 of this~~
155 ~~Chapter.~~
- 156 — ~~Communication towers over 70 feet high in accordance with the requirements of the~~
157 ~~Deltona Communications Antenna and Tower Code, Chapter 82, Code of Ordinances, as~~
158 ~~it may be amended from time to time.~~
- 159 — ~~Publicly or privately owned municipal or public water supply wells of eight inches~~
160 ~~diameter or greater.~~
- 161 ~~(b) (c) — *Dimensional requirements.*~~
- 162 (1) *Minimum lot size:*

163 Area: One acre.
164 Width: No minimum.
165 Maximum building height: 45 feet.
166 ~~Maximum lot coverage: None.~~
167 ~~(c)~~ ~~(d)~~ — *Landscape buffer requirements.* At least a ten-foot-wide natural landscape buffer
168 shall be maintained around the perimeter of the property.
169 —
170 ~~(d)~~ ~~(e)~~ — *Off-street parking and loading requirements.* Off-street parking and loading areas
171 meeting the requirements of ~~s~~Sections 110-828 and 110-811 shall be constructed.
172 —
173 ~~(e)~~ ~~(f)~~ — *Types of signs permitted.* Signs shall be permitted in accordance with the [City of](#)
174 [Deltona Sign Code, e](#)Chapter 102, as it may be amended from time to time.
175 (Ord. No. 19-2011, § 1(Exh. A), 11-7-2011; Ord. No. 06-2013, § 1(Exh. A), 6-17-2013)

Formatted: Header, Border: Top: (No border)

Formatted: Font: (Default) Times New Roman

Formatted: Numbered + Level: 1 + Numbering Style: a, b, c, ... + Start at: 1 + Alignment: Left + Aligned at: 0.25" + Indent at: 0.5"

Formatted: Font: (Default) Times New Roman

Formatted: Numbered + Level: 1 + Numbering Style: a, b, c, ... + Start at: 1 + Alignment: Left + Aligned at: 0.25" + Indent at: 0.5"

176 **Sec. 110-304. A, Transitional Agriculture classification.**

177 ~~(a)~~ ~~(a)~~ — *Purpose and intent.* The purpose and intent of the ~~A~~ Transitional Agriculture
178 classification, is to preserve and protect small farms for personal and limited agricultural
179 production, ~~or~~ to provide a transitional agricultural production, or to provide a
180 transitional agricultural zone between more intensive agricultural use areas and
181 residential areas. ~~It is intended that this classification be applied to properties which are~~
182 ~~undeveloped or in agricultural use and which lie between other undeveloped or~~
183 ~~agricultural areas and areas developed as or designated for non-agricultural uses by the~~
184 ~~comprehensive plan, or to properties, whether designated agriculture by the~~
185 ~~comprehensive plan, or not, so as to coincide with the existing character of an area in a~~
186 ~~manner consistent with the comprehensive plan.~~

Formatted: Font: (Default) Times New Roman

Formatted: Numbered + Level: 1 + Numbering Style: a, b, c, ... + Start at: 1 + Alignment: Left + Aligned at: 0.25" + Indent at: 0.5"

Formatted: Font: (Default) Times New Roman

187 —
188 ~~(b)~~ — *Permitted principal uses and structures.* In the ~~A~~ Agriculture classification, no
189 premises shall be used except for the following uses and their customary accessory uses
190 or structures ~~as depicted in Permitted Use Table, unless approved by the Director of~~
191 ~~Planning and Development Services or designee that are deemed to be similar in~~
192 ~~character and purposes to those enumerated in this section. Any decision made by the~~
193 ~~Director of Planning and Development Services or designee may be appealed in~~
194 ~~accordance with Section 74-5(g).~~

Formatted: Font: (Default) Times New Roman

Formatted: List 1, Indent: Left: -0.25", Numbered + Level: 1 + Numbering Style: a, b, c, ... + Start at: 1 + Alignment: Left + Aligned at: 0.25" + Indent at: 0.5"

195 ~~Except for those permitted as special exceptions listed hereunder, all agricultural pursuits,~~
196 ~~including the processing, packaging, storage, and sale of agriculture products which are raised on~~
197 ~~the premises.~~

Formatted: Font: (Default) Calibri, 10 pt

198 ~~Animal breeding.~~
199 ~~Animal hospitals and veterinary clinics, (minimum lot size five acres).~~

Formatted: List 1, No bullets or numbering

200 ~~Animal husbandry.~~

Formatted: List 1

201 ~~Apiaries (beekeeping).~~

202 ~~Aviaries (bird keeping).~~

203 ~~Communication towers up to 70 feet high, in accordance with, cChapter 82, Code of Ordinances, as it may be~~
 204 ~~amended from time to time, except that licensed amateur radio operators' towers as an accessory use to a~~
 205 ~~residential or agricultural use may be permitted up to 199 feet high.~~

206 ~~Community residential homes (for 1-6 non-family residents); (refer to section 110-817(l)) to F.S. 419).~~

207 ~~Contractors' storage including equipment in completely enclosed buildings, minimum lot size ten acres.~~

208 ~~Essential utility services.~~

209 ~~Exempt excavations (refer to sSection 110-817(o)).~~

210 ~~Exempt landfills (refer to sSection 110-817(p)).~~

211 ~~Fire stations.~~

212 ~~Granny flats (refer to sSection 110-827(c)(4)).~~

213 ~~Hobby breeder.~~

214 ~~Home occupations (refer to sSection 110-807).~~

215 ~~Parks and recreation areas accessory to residential developments.~~

216 ~~Pisciculture (fish farming).~~

217 ~~Public schools.~~

218 ~~Publicly owned parks and recreational areas.~~

219 ~~Publicly owned or regulated water supply wells of less than eight inches in diameter in accordance with the~~
 220 ~~potable water wellfield protection requirements of the Land Development Code, chapter Chapter 98, aArticle~~
 221 ~~V, Code of Ordinances.~~

222 ~~Single family standard or manufactured dwelling.~~

223 ~~Riding stables (minimum parcel size requirement of five acres).~~

224 ~~Tailwater recovery systems.~~

225 ~~(b)~~

226 ~~(e) Activity Center permitted uses. Only the following land uses are permitted in the~~
 227 ~~area zoned within the aActivity eCenter designated in the adopted Deltona~~
 228 ~~Comprehensive Plan, as they may be amended from time to time, unless approved by the~~
 229 ~~Director of Planning and Development Services or designee that are deemed to be similar~~
 230 ~~in character and purposes to those enumerated in this section. Any decision made by the~~
 231 ~~Director of Planning and Development Services or designee may be appealed in~~
 232 ~~accordance with Section 74-5(g):-~~

233 ~~(c) Computer hardware or software services and sales.~~

234 ~~1. Medical or dental clinics.~~

235 ~~2. Motion picture or live performance theater, but not adult entertainment~~
 236 ~~establishments.~~

237 ~~3. Retail type uses. Neighborhood convenience stores with or without gas pumps.~~

Formatted: Header, Border: Top: (No border)

Formatted: List 1, No bullets or numbering

Formatted: List 1

Formatted: Indent: Left: 0", Hanging: 0.33"

Formatted: Font: (Default) Calibri, 10 pt

Formatted: List 1, Numbered + Level: 1 + Numbering Style: a, b, c, ... + Start at: 1 + Alignment: Left + Aligned at: 0.25" + Indent at: 0.5"

Formatted: Font: (Default) Times New Roman

Formatted: Font: (Default) Times New Roman, 12 pt

Formatted: Font: (Default) Times New Roman

238
239
240
241
242
243
244
245
246
247
248
249
250
251
252
253
254
255
256
257
258
259
260
261
262
263
264
265
266
267
268
269
270
271
272
273
274
275
276

~~4. Office type uses, as follows: professional, financial, banks, insurance agencies, real estate agencies, travel agencies, stock and bond brokers, commodities brokers, mortgage companies, accountants, attorneys, architects, engineers, and office uses determined by the enforcement official to have the same characteristics as those specifically listed herein.~~

~~5. Restaurants, cafeterias, lounges, coffee shops, and similar eating establishments without drive through windows, but not fast food or drive in restaurants; bars, or taverns, brewery, or microbrewery for on-premises consumption of alcoholic beverages.~~

~~6. Service type establishments as follows: including, but not limited to, barber or beauty shops, interior decorators, photography shops, weight loss salon or gymnasium, laundry and dry cleaning establishments; self service laundry; tailor or dressmaker; business school; and establishments determined by the enforcement official to have substantially the same characteristics as those specifically listed herein, but not adult entertainment establishments, or tattoo parlors.~~

~~7. Daycare centers (refer to Section 110-817(f))~~

~~8. Private clubs, including, but not limited to golf courses, country clubs, swim clubs, tennis clubs, etc.-(refer to Section 110-817(m))~~

~~9. Public markets.~~

~~10. Recreational uses (refer to Section 110-817(c))~~

~~1. Computer hardware or software services and sales.~~

~~1. Medical or dental clinics.~~

~~1. Neighborhood convenience stores with or without gas pumps.~~

~~(c) Motion picture or live performance theater, but not adult entertainment establishments.~~

~~(d) ~~(d)~~ — Conditional uses. Additional regulations/requirements governing permitted conditional uses are located in sSections 110-817 and 110-1102 of this eChapter.~~

~~1. Bed and breakfast homestay (refer to section 110-817(s)).~~

~~2. Communication towers, other than towers used by licensed amateur radio operators, over 70 feet high, other than the permitted licensed amateur radio accessory towers, in accordance with eChapter 82, Code of Ordinances, as it may be amended from time to time.~~

~~1. Community residential homes (for 1-6 non family residents); (refer to section 110-817(l)).~~

~~1. Bed and breakfast homestay (refer to section 110-817(s)).~~

~~— Day care centers (refer to section 110-817(f)).~~

~~3. Excavations only for stormwater retention ponds for which a permit is required by this eChapter.~~

~~4. Houses of worship, and cemeteries (refer to sSection 110-817(d)).~~

Formatted: Header, Border: Top: (No border)

Formatted: Indent: Left: 0.75", Numbered + Level: 1 + Numbering Style: 1, 2, 3, ... + Start at: 1 + Alignment: Left + Aligned at: 0.58" + Indent at: 0.83"

Formatted: Indent: Left: 0.75", Numbered + Level: 1 + Numbering Style: 1, 2, 3, ... + Start at: 1 + Alignment: Left + Aligned at: 0.58" + Indent at: 0.83"

Formatted: Numbered + Level: 1 + Numbering Style: a, b, c, ... + Start at: 1 + Alignment: Left + Aligned at: 0.25" + Indent at: 0.5"

Formatted: Indent: Left: 0.75", Numbered + Level: 1 + Numbering Style: 1, 2, 3, ... + Start at: 1 + Alignment: Left + Aligned at: 0.58" + Indent at: 0.83"

- ~~— Kennels (minimum lot size, five acres, must consist of enclosed buildings with outdoor runs).~~
- 5. Off-street parking areas (refer to ~~s~~Section 110-817.00(n)).
- ~~— Private clubs (refer to section 110-817(m)).~~
- ~~— Public markets.~~
- ~~— Public uses not listed as a permitted principal use.~~
- 6. Public utility uses and structures (refer to ~~s~~Section 110-817(a)).
- 7. Publicly or privately owned municipal or public water supply wells of eight inches diameter or greater.
- ~~— Recreational (refer to section 110-817(e)).~~
- 8. Riding stables (minimum parcel size requirement of five acres).
- 9. Schools, parochial and private (refer to ~~s~~Section 110-817(d)).

(e) ~~(e)~~ — Dimensional requirements.

A — Transitional Agriculture	
Minimum lot size	
Area (acre)	1
<i>Exceptions:</i>	
Animal hospital and veterinary clinics(acres)	5
Contractors' enclosed storage facilities(acres)	10
Width (ft.)	150
Minimum yard size	
Front yard (ft.)	40
Rear yard (ft.)	40
Side yard (ft.) ⁽¹⁾	
Abutting any lot	25
Abutting any street	40
Waterfront yard	40
Maximum building height (ft.)	55
Maximum lot coverage (%) (with principal and accessory buildings)	35
Minimum floor area (sq. ft.)	1,400
⁽¹⁾ Animal hospitals, veterinary clinics, and contractors' enclosed storage facilities from lot lines abutting residential zones or residential uses on lots of less than two and one-half acres: 200 feet	

(f) ~~(f)~~ — Off-street parking and loading requirement. Off-street parking and loading areas meeting the requirements of ~~s~~Sections 110-828 and 110-811 shall be constructed.

Formatted: Header, Border: Top: (No border)

Formatted: Numbered + Level: 1 + Numbering Style: a, b, c, ... + Start at: 1 + Alignment: Left + Aligned at: 0.25" + Indent at: 0.5"

Formatted: Centered

Formatted: Font: (Default) Times New Roman

Formatted: Font: (Default) Times New Roman

Formatted: Font: (Default) Times New Roman

Formatted: Font: (Default) Times New Roman

Formatted: Font: (Default) Times New Roman

Formatted: Font: (Default) Times New Roman

Formatted: Font: (Default) Times New Roman

Formatted: Font: (Default) Times New Roman

Formatted: Font: (Default) Times New Roman

Formatted: Font: (Default) Times New Roman

Formatted: Font: (Default) Times New Roman

Formatted: Font: (Default) Times New Roman

Formatted: Font: (Default) Times New Roman

Formatted: Font: (Default) Times New Roman

Formatted: Font: (Default) Times New Roman

294 (f) Off-street parking and loading requirement. Off-street parking and loading areas meeting
295 the requirements of Sections 110-828 and 110-811 shall be constructed.

Formatted: Header, Border: Top: (No border)

Formatted: Font: Italic

296 Types of signs permitted. Signs shall be permitted in accordance with the City of Deltona Sign
297 Code, Chapter 102, as it may be amended from time to time. ~~(g) Skirting requirement~~
298 ~~for mobile home dwelling. The area between the ground and floor of the mobile home~~
299 ~~dwelling shall be enclosed with skirting.~~

Formatted: Font: (Default) Times New Roman

300 (g)
301 ~~(h) Types of signs permitted. Signs shall be permitted in accordance with the City of Deltona Sign Code, cChapter~~
302 ~~102, Code of Ordinances, as it may be amended from time to time.~~

Formatted: Font: (Default) Times New Roman

Formatted: Space Before: 6 pt, Numbered + Level: 1 +
Numbering Style: a, b, c, ... + Start at: 1 + Alignment:
Left + Aligned at: 0.25" + Indent at: 0.5"

303 (Ord. No. 06-2003, § 1, 11-3-03; Ord. No. 07-2010, § 1, 6-21-2010; Ord. No. 19-2011, § 1(Exh. A), 11-7-2011; Ord.
304 No. 06-2013, § 1(Exh. A), 6-17-2013; Ord. No. 06-2017, § 1(Exh. A), 11-20-2017)

Formatted: Font: (Default) Calibri, 10 pt

Formatted: List 1

305 **Sec. 110-305. RE-5, Residential Estate Five classification.**

Formatted: Font: (Default) Times New Roman

Formatted: Indent: Left: 0", First line: 0"

Formatted: Space Before: 6 pt

307 (a) *Purpose and intent.* The purpose and intent of the RE-5, Residential Estate Five
308 classification is to provide for development, in a manner that is consistent with the
309 ~~comprehensive~~ Comprehensive plan Plan, in areas of the eCity that are characterized by
310 extensive large lot development, and to provide for future low density subdivisions that may
311 include trails, open space, golf courses, equestrian amenities, and accessory uses. The low
312 density subdivisions permitted by the RE-5 district are intended to be placed in areas of the
313 eCity that separate it from agricultural, forestry, and open lands situated in the
314 unincorporated area of Volusia County, and sited to take advantage of existing and planned
315 trails, recreational facilities and equestrian amenities, or on large enough tracts of land to
316 allow the creation of new golf courses, trails, parks, equestrian trails, common stable areas,
317 polo fields, riding tracks, and similar amenities. Equestrian developments are required to
318 meet applicable nationally recognized standards for the types of equestrian development
319 proposed. Equestrian amenities are not required, but are permitted, and the development
320 contemplated by this zoning district will ~~generally~~ occur on large tracts of land.

321 (b) *Permitted principal uses and structures.* In the RE-5 Residential Estate Five classification,
322 no premises shall be used except for the following uses and their customary accessory uses
323 or structures as depicted in Permitted Use Table, unless approved by the Director of
324 Planning and Development Services or designee that are deemed to be similar in character
325 and purposes to those enumerated in this section. Any decision made by the Director of
326 Planning and Development Services or designee may be appealed in accordance with
327 Section 74-5(g):

Formatted: Font: (Default) Times New Roman

- 328 ~~— Agricultural type uses.~~
- 329 ~~— Communication towers up to 70 feet high, in accordance with cChapter 82, Code~~
330 ~~of Ordinances, as it may be amended from time to time, except that licensed~~
331 ~~amateur radio operators' towers as an accessory use to a residential or agricultural~~
332 ~~use may be permitted up to 199 feet high.~~
- 333 ~~— Community residential homes (for 1-6 non-family residents): (refer to F.S. 419).~~

Formatted: Indent: Left: 0.75", Numbered + Level: 1 +
Numbering Style: 1, 2, 3, ... + Start at: 1 + Alignment:
Left + Aligned at: 0.58" + Indent at: 0.83"

- ~~Equestrian facilities, trails, and tracks accessory to residential developments, and equestrian accessory uses and structures that are customarily accessory to large lot single family subdivision development. Equestrian uses and structures that are customarily accessory to five-acre lot single family dwellings.~~
- ~~Farms~~
- ~~Fire stations.~~
- ~~Golf courses with or without club houses and related accessory facilities.~~
- ~~Granny flats (refer to sSection 110-827(e)(4)).~~
- ~~Home occupations (refer to Ssection 110-807).~~
- ~~Publicly owned parks, trails, and recreational areas, and those privately owned and maintained by homeowners/homeowner's associations.~~
- ~~Publicly owned or regulated water supply wells of less than eight inches in diameter in accordance with the potable water wellfield protection requirements of cChapter 98, article V, Code of Ordinances, city.~~
- ~~Keeping of horses as accessory uses to permitted single family dwellings, on lots of two acres or more of net land area.~~
- ~~Recreational areas (refer to Section 110-817(e)).~~
- ~~Single family dwelling or DCA approved manufactured dwelling.~~
- ~~Equestrian facilities, trails, and tracks accessory to residential developments, and equestrian accessory uses and structures that are customarily accessory to large lot single family subdivision development. Equestrian uses and structures that are customarily accessory to five-acre lot single family dwellings.~~
- ~~(e) Conditional uUses. Additional regulations/requirements governing permitted cConditional uUses are located in Ssections 110-817 and 110-1102 of this cChapter.~~
 - ~~Communication towers over 70 feet high, other than the permitted accessory licensed amateur radio towers, in accordance with cChapter 82, Code of Ordinances, City of Deltona, as it may be amended from time to time.~~
 - ~~Community residential homes (for 1-6 non-family residents); (refer to section 110-817(l)).~~
 - ~~Houses of worship (refer to sSection 110-817(d)).~~
 - ~~Off-street parking areas (refer to sSection 110-817(n)).~~
 - ~~Public markets.~~
 - ~~Public uses not listed as a permitted principal use.~~
 - ~~Publicly or privately owned municipal or public water supply wells of eight inches in diameter or greater.~~
 - ~~Public utility uses and structures (refer to sSection 110-817(a)).~~

Formatted: Header, Border: Top: (No border)

Formatted: Indent: Left: 0.75", Numbered + Level: 1 + Numbering Style: 1, 2, 3, ... + Start at: 1 + Alignment: Left + Aligned at: 0.58" + Indent at: 0.83"

Formatted: Indent: Left: 1"

Formatted: Indent: Left: 0.75", Numbered + Level: 1 + Numbering Style: 1, 2, 3, ... + Start at: 1 + Alignment: Left + Aligned at: 0.58" + Indent at: 0.83"

Formatted: Indent: Left: 0.75"

Formatted: Indent: Left: 0.75", Numbered + Level: 1 + Numbering Style: 1, 2, 3, ... + Start at: 1 + Alignment: Left + Aligned at: 0.58" + Indent at: 0.83"

Formatted: Indent: Left: 0.75", Numbered + Level: 1 + Numbering Style: 1, 2, 3, ... + Start at: 1 + Alignment: Left + Aligned at: 0.58" + Indent at: 0.83"

Formatted: Indent: Left: 1"

Formatted: Indent: Left: 0.75", Numbered + Level: 1 + Numbering Style: 1, 2, 3, ... + Start at: 1 + Alignment: Left + Aligned at: 0.58" + Indent at: 0.83"

- 371 ~~—Recreational areas (refer to section 110-817(e)).~~
- 372 ~~—Schools, public, parochial, or private (refer to sSection 110-817(d)).~~
- 373 (e) *Maximum density.* The maximum development density permitted is one dwelling unit per
 374 five net acres, with the exceptions permitted herein.
- 375 (1) When protected resources are set aside in common ownership as open spaces protected
 376 for at least 50 years in a conservation easement approved by the eCity, and no drainage
 377 or utilities are permitted to encroach into the easement area, the area of the easement
 378 shall be credited one dwelling unit per four acres of the easement area, which credit
 379 shall be increased to one dwelling unit per three acres of conservation area when the
 380 entire area is conveyed to public ownership. The density credits shall be increased by
 381 one-half dwelling unit for the creation of interconnected wildlife habitat greenways
 382 suitable for the movement of wildlife through the site. The resulting density credit may
 383 be transferred to the upland development area within the project boundaries.
- 384 (2) A credit of one dwelling unit per four acres shall be given for the area established for
 385 commonly owned golf courses, parks, and recreational facilities, which credit shall be
 386 increased to one dwelling unit per three acres when such facilities are open to the
 387 general public through deed restriction or dedication to the eCity. The density credits
 388 for golf courses and recreational facilities shall be computed as allowable dwelling
 389 units to be permitted in upland areas of the site.
- 390 (3) The additional units permitted herein as density credits may be applied in upland areas
 391 above the one dwelling unit per five net acres maximum limit established herein, but
 392 not above the maximum permitted gross density established by the Deltona
 393 Comprehensive Plan.

394 (ed) *Dimensional requirements.*

RE-5, Residential Estate Five	Single-Family Detached Development
Minimum lot size	
Area	5 acres ⁽¹⁾ (net)
Area	1 acre ⁽²⁾ (cluster)
Lot area if on-site sewage disposal systems are used (acre)	----
Lot area if community or public water and sewer service are available, but not including community septic tanks (sq. ft.)	----
Width (ft.)	150
Minimum yard size	
Front yard(ft.)	
Large lot (one acre or more)	45
Small lot	25
Rear yard (ft.)	
Large lot (one acre or more)	45
Small lot	35

Formatted: Font: (Default) Times New Roman

Formatted: Font: (Default) Times New Roman

Formatted: Font: (Default) Times New Roman

Formatted: Font: (Default) Times New Roman

Formatted: Font: (Default) Times New Roman

Formatted: Font: (Default) Times New Roman

Formatted: Font: (Default) Times New Roman

Formatted: Font: (Default) Times New Roman

Formatted: Font: (Default) Times New Roman

Formatted: Font: (Default) Times New Roman

Formatted: Font: (Default) Times New Roman

Formatted: Font: (Default) Times New Roman

Formatted: Font: (Default) Times New Roman

Side yard (ft.)	
Abutting any lot	25
Abutting any street	45
Waterfront or golf course yard	45
Abutting equestrian facilities or golf course	45
Yard between interior	- - - -
Buffer yard between the periphery	150
Maximum building height (ft.)	35
Maximum lot coverage (with principal and accessory buildings)(buildings) (%)	35
Minimum floor area (sq. ft.)	1,400
⁽¹⁾ Refer to Section 110-305(d)	
⁽²⁾ In clustered development when development is serviced by an onsite sewage disposal system. Minimum lot size may be reduced to 10,000 square feet in clustered development when community or public water and wastewater systems are provided, excluding community septic tanks. Clustered development shall not exceed the density standards established herein.	

Formatted: Header, Border: Top: (No border)

Formatted: Font: (Default) Times New Roman

Formatted: Font: (Default) Times New Roman

Formatted: Font: (Default) Times New Roman

Formatted: Font: (Default) Times New Roman

Formatted: Font: (Default) Times New Roman

Formatted: Font: (Default) Times New Roman

Formatted: Font: (Default) Times New Roman

Formatted: Font: (Default) Times New Roman

Formatted: Font: (Default) Times New Roman

Formatted: Font: (Default) Times New Roman

Formatted: Font: (Default) Times New Roman

Formatted: Font: (Default) Times New Roman

395

Formatted: Font: (Default) Times New Roman

396 ~~(e)~~ *Off-street parking and loading requirements.* Off-street parking and loading areas meeting
397 the requirements of ~~s~~Sections 110-828 and 110-811 shall be constructed.

Formatted: Space Before: 6 pt

398 ~~(f)~~ *Types of signs permitted.* Signs shall be permitted in accordance with the ~~Deltona~~ Sign
399 Code, ~~e~~Chapter 102, Code of Ordinances, City of Deltona, as it may be amended from time
400 to time.

401 (Ord. No. 06-2003, § 1, 11-3-03; Ord. No. 07-2010, § 2, 6-21-2010; Ord. No. 19-2011, § 1(Exh.
402 A), 11-7-2011; Ord. No. 06-2013, § 1(Exh. A), 6-17-2013; Ord. No. 06-2017, § 1(Exh. A), 11-
403 20-2017)

Formatted: Space After: 6 pt

404 **Sec. 110-306. RE-1, Residential Estate One classification.**

Formatted: Space Before: 6 pt

405 (a) *Purpose and intent.* The purpose and intent of the ~~RE-1~~, Residential Estate One
406 classification is to provide for development, in a manner which is consistent with the
407 ~~C~~omprehensive ~~P~~lan, in areas of the ~~e~~City that are characterized by extensive large lot
408 development or large vacant parcels of land, and to provide for future large lot subdivisions
409 that may or may not include equestrian amenities and accessory uses.

410 (b) *Permitted principal uses and structures.* In the ~~RE-1, Residential Estate One~~ classification,
411 no premises shall be used except for the following uses and their customary accessory uses
412 or structures ~~as depicted in Permitted Use Table, unless approved by the Director of~~
413 ~~Planning and Development Services or designee that are deemed to be similar in character~~
414 ~~and purposes to those enumerated in this section. Any decision made by the Director of~~
415 ~~Planning and Development Services or designee may be appealed in accordance with~~
416 ~~Section 74-5(g).~~÷

Formatted: Font: (Default) Times New Roman

417 ~~— Agricultural type uses on parcels larger than 3 acres.~~

418 ~~— Communication towers up to 70 feet high, in accordance with ~~e~~Chapter 82, Code~~
419 ~~of Ordinances, as it may be amended from time to time, except that licensed~~

Formatted: Indent: Left: 0.75", Numbered + Level: 1 + Numbering Style: 1, 2, 3, ... + Start at: 1 + Alignment: Left + Aligned at: 0.58" + Indent at: 0.83"

420 amateur radio operators' towers as an accessory use to a residential or agricultural
421 use may be permitted up to 199 feet high.

422 ~~— Community residential homes (for 1-6 non-family residents); (refer to F.S. 419).~~

423 ~~— Equestrian trails, and commonly owned equestrian facilities within subdivisions
424 that have approved subdivision plans including equestrian land uses.~~

425 ~~— Fire stations.~~

426 ~~— Granny flats (refer to sSection 110-827(e)(4)).~~

427 ~~— Home occupations (refer to sSection 110-807).~~

428 ~~— Public and private parks and recreation areas.~~

429 ~~— Public schools.~~

430 ~~— Publicly owned or regulated water supply wells of less than eight inches in
431 diameter in accordance with the potable water wellfield protection requirements
432 of cChapter 98, article V, Code of Ordinances of the City of Deltona.~~

433 ~~— Keeping of horses as accessory uses to permitted single family dwellings on lots
434 of two acres or more of net land area.~~

435 ~~— Equestrian trails, and commonly owned equestrian facilities within subdivisions
436 that have approved subdivision plans including equestrian land uses.~~

437 ~~— Single family dwelling or Florida DCA approved manufactured dwellings.~~

438 (e) ~~Conditional uses. Additional regulations/requirements governing permitted conditional uses
439 are located in sSections 110-817 and 110-1102 of this cChapter.~~

440 ~~— Bed and breakfast homestay (refer to sSection 110-817(s)).~~

441 ~~— Communication towers over 70 feet high, in accordance with cChapter 82, Code
442 of Ordinances of the cCity, as it may be amended from time to time.~~

443 ~~Community residential homes (for 1-6 non-family residents); (refer to section
444 110-817(l)).~~

445 ~~— Day care center (refer to sSection 110-817(f)).~~

446 ~~— Houses of worship.~~

447 ~~— Public markets.~~

448 ~~— Public uses not listed as a permitted principal use.~~

449 ~~— Publicly or privately owned municipal or public water supply wells of eight
450 inches diameter or greater.~~

451 ~~— Public utility uses and structures (refer to sSection 110-817(a)).~~

452 ~~— Recreational areas (refer to sSection 110-817(e)).~~

453 ~~— Schools, parochial and private (refer to sSection 110-817(d)).~~

454 (d) *Maximum density.* The maximum development density permitted is one dwelling unit per
455 net acre, with the exceptions permitted herein. When protected resources are set aside as

Formatted: Numbered + Level: 1 + Numbering Style: 1, 2, 3, ... + Start at: 1 + Alignment: Left + Aligned at: 0.58" + Indent at: 0.83"

Formatted: Indent: Left: 0.75", Numbered + Level: 1 + Numbering Style: 1, 2, 3, ... + Start at: 1 + Alignment: Left + Aligned at: 0.58" + Indent at: 0.83"

Formatted: Indent: Left: 0.75", Numbered + Level: 1 + Numbering Style: 1, 2, 3, ... + Start at: 1 + Alignment: Left + Aligned at: 0.58" + Indent at: 0.83"

Formatted: Indent: Left: 1"

Formatted: Indent: Left: 0.75", Numbered + Level: 1 + Numbering Style: 1, 2, 3, ... + Start at: 1 + Alignment: Left + Aligned at: 0.58" + Indent at: 0.83"

456 open spaces protected for at least 50 years in a conservation easement approved by the
 457 eCity, and no drainage or utilities are permitted to encroach into the easement area, the area
 458 of the easement shall be credited one dwelling unit per three-fourths protected acre. The
 459 resulting density credit may be transferred to upland development area within the project
 460 boundaries. A credit of one dwelling unit per park/recreational acre will be given for the
 461 area established for commonly owned golf courses, parks, and recreational facilities, which
 462 credit shall be increased to one dwelling unit per three-fourths park/recreational acre when
 463 such facilities are open to the general public through deed restriction or dedication to the
 464 eCity.

465 (e) *Dimensional requirements.*

RE-1, Residential Estate One	Single-Family Detached Development
Minimum lot size	
Area	1 acre acre ⁽¹⁾
Width (ft.)	100
Minimum yard size	
Front yard(ft.)	
Large lot (one acre or more)	40
Small lot	25
Rear yard (ft.)	
Large lot (one acre or more)	40
Small lot	35
Side yard (ft.)	
Abutting any lot	15
Abutting any street	40
Waterfront or golf course yard	40
Abutting equestrian facilities or golf course	40
Yard between interior	---
Buffer yard between the periphery periphery ⁽²⁾	150
Maximum building height (ft.)	35
Maximum lot coverage (<i>with principal and accessory buildings</i>) (buildings) (%)	35
Minimum floor area (sq. ft.)	1,400
⁽¹⁾ In clustered development when development is serviced by an onsite sewage disposal system. Minimum lot size may be reduced to 10,000 square feet in clustered development when community or public water and wastewater systems are provided, excluding community septic tanks. Clustered development shall not exceed the density standards established herein.	
⁽²⁾ 100 percent opaque landscaping using trees, shrubs, and groundcover permitted in the landscaping provisions of this eChapter.	

466

Formatted: Font: (Default) Times New Roman

Formatted: Font: (Default) Times New Roman

Formatted: Font: (Default) Times New Roman

Formatted Table

Formatted: Font: (Default) Times New Roman

Formatted: Font: (Default) Times New Roman, Bold

Formatted: Font: (Default) Times New Roman

Formatted: Font: (Default) Times New Roman

Formatted: Font: (Default) Times New Roman

Formatted: Font: (Default) Times New Roman, Bold

Formatted: Font: (Default) Times New Roman

Formatted: Font: (Default) Times New Roman

Formatted Table

Formatted: Font: (Default) Times New Roman, Bold

Formatted: Font: (Default) Times New Roman

Formatted: Font: (Default) Times New Roman, Bold

Formatted: Font: (Default) Times New Roman

Formatted: Font: (Default) Times New Roman

Formatted: Font: (Default) Times New Roman

Formatted: Font: (Default) Times New Roman

Formatted: Font: (Default) Times New Roman

Formatted: Font: (Default) Times New Roman

Formatted: Font: (Default) Times New Roman

Formatted: Font: (Default) Times New Roman

Formatted: Font: (Default) Times New Roman

Formatted: Font: (Default) Times New Roman

Formatted: Font: (Default) Times New Roman

Formatted: Font: (Default) Times New Roman

Formatted: Font: (Default) Times New Roman

Formatted: Font: (Default) Times New Roman

Formatted: Font: (Default) Times New Roman

Formatted: Font: (Default) Times New Roman

467 (f) *Off-street parking and loading requirements.* Off-street parking and loading areas meeting
468 the requirements of ~~s~~Sections 110-828 and 110-811 shall be constructed.

Formatted: Space Before: 6 pt

469 (g) *Types of signs permitted.* Signs shall be permitted in accordance with ~~e~~Chapter 102, Code of
470 Ordinances of the ~~e~~City.

Formatted: Space After: 6 pt

471 (Ord. No. 06-2003, § 1, 11-3-03; Ord. No. 07-2010, § 3, 6-21-2010; Ord. No. 19-2011, § 1(Exh.
472 A), 11-7-2011; Ord. No. 06-2013, § 1(Exh. A), 6-17-2013; Ord. No. 06-2017, § 1(Exh. A), 11-
473 20-2017)

474 **Sec. 110-307. R1-AAA, AA, A, and R1, Single-Family classifications.**

Formatted: Space Before: 6 pt

475 (a) *Purpose and intent.* These ~~se~~ Single-Family classifications are established within the ~~e~~City to
476 provide areas for single-family dwellings and customary accessory buildings. The
477 regulations for this classification are designed to promote the construction and continued
478 use of land for single-family dwellings, and to provide as conditional uses certain structures
479 and uses required to serve the residents, such as churches and noncommercial recreational
480 areas. Prohibited are uses of land that would create potential nuisances to residential areas,
481 adversely affect residential property values, overburden public facilities, or create
482 potentially adverse individual or cumulative impacts to adjacent lakes that would diminish
483 their water quality or aesthetic appeal.

484 (b) *Permitted principal uses and structures.* In the R1, R-1AAA, AA and A districts, no
485 premises shall be used except for the following principal uses and their customary accessory
486 structures or uses as depicted in Permitted Use Table, unless approved by the Director of
487 Planning and Development Services or designee that are deemed to be similar in character
488 and purposes to those enumerated in this section. Any decision made by the Director of
489 Planning and Development Services or designee may be appealed in accordance with
490 Section 74-5(g).

Formatted: Font: (Default) Times New Roman

491 ~~— Single family dwellings and their customary accessory uses and structures when~~
492 ~~located on the same lot as the principal uses.~~

Formatted: Indent: Left: 0.75", Numbered + Level: 1 +
Numbering Style: 1, 2, 3, ... + Start at: 1 + Alignment:
Left + Aligned at: 0.58" + Indent at: 0.83"

493 ~~— Granny Flats (refer to section 110-827(e)(4)).~~

494 ~~— Home offices as restricted by section 110-807 of this chapter.~~

495 ~~Publicly or privately owned municipal or public water supply wells less than eight~~
496 ~~inches in diameter.~~

Formatted: Indent: Left: 1"

497 ~~— Antennas and towers up to 70 feet high for amateur radio, citizens band, marine~~
498 ~~band, and business band radio communications, consistent with applicable state~~
499 ~~and federal regulations regarding antennas and towers for these services.~~

Formatted: Indent: Left: 0.75", Numbered + Level: 1 +
Numbering Style: 1, 2, 3, ... + Start at: 1 + Alignment:
Left + Aligned at: 0.58" + Indent at: 0.83"

500 ~~— Communication towers up to 70 feet high, in accordance with ~~e~~Chapter 82, Code~~
501 ~~of Ordinances of the ~~e~~City, as it may be amended from time to time.~~

502 ~~— Community residential homes (for 1-6 non-family residents); (refer to F.S. 419).~~

503 ~~— Granny Flats (refer to Section 110-827(e)(4)).~~

504 ~~— Home offices as restricted by section 110-807 of this Chapter.~~

505 ~~Publicly or privately owned municipal or public water supply wells less than eight~~
506 ~~inches in diameter.~~

Formatted: Indent: Left: 0.75", Numbered + Level: 1 +
Numbering Style: 1, 2, 3, ... + Start at: 1 + Alignment:
Left + Aligned at: 0.58" + Indent at: 0.83"

507
508 ~~Antennas and towers up to 70 feet high for amateur radio, citizens band, marine~~
509 ~~band, and business band radio communications, consistent with applicable state~~
510 ~~and federal regulations regarding antennas and towers for these services.~~

Formatted: Indent: Left: 1"

511 ~~Publicly owned parks and recreational areas.~~

Formatted: Indent: Left: 0.75", Numbered + Level: 1 +
Numbering Style: 1, 2, 3, ... + Start at: 1 + Alignment:
Left + Aligned at: 0.58" + Indent at: 0.83"

512 ~~Privately owned parks and recreational areas that are part of a eCity approved~~
513 ~~subdivision, or single family planned development.~~

514 ~~Single family dwellings and their customary accessory use and structures when~~
515 ~~located on the same lot as the principal uses.~~

Formatted: Indent: Left: 1"

516
517 ~~(e) Conditional uses and structures:~~

518 ~~Communication towers over 70 feet high, in accordance with eChapter 82, Code~~
519 ~~of Ordinances of the eCity of Deltona, as it may be amended from time to time.~~

Formatted: Indent: Left: 0.77", Hanging: 0.23",
Numbered + Level: 1 + Numbering Style: 1, 2, 3, ... +
Start at: 1 + Alignment: Left + Aligned at: 0.58" +
Indent at: 0.83", Tab stops: 1", Left

520 ~~Community residential homes (for 1-6 non family residents); (refer to section 110-~~
521 ~~817(l)).~~

522 ~~Day care centers (refer to sSection 110-817(f) of this chapter).~~

523 ~~Houses of worship (refer to sSection 110-817(d) of this chapter).~~

524 ~~Non commercial recreational areas not listed as principal permitted uses (refer to~~
525 ~~sSection 110-817(e) of this eChapter).~~

526 ~~Public markets.~~

527 ~~Public uses not listed as a principal permitted use.~~

528 ~~Publicly or privately owned municipal or public water supply wells of eight~~
529 ~~inches or more in diameter.~~

530 ~~Public utility uses and structures (refer to sSection 110-817(a) of this chapter).~~

531 ~~Non commercial recreational areas not listed as principal permitted uses (refer to~~
532 ~~section 110-817(e) of this chapter).~~

533 ~~Public, parochial, or private schools (refer to sSection 110-817(d) of this chapter).~~

534 ~~(e)c) Maximum density.~~ With septic tanks, maximum one dwelling unit per acre. With
535 community or public water and sewer (except community septic tanks):

536 1. R-1AAA: Two dwelling units per acre.

537 2. R-1AA: Three dwelling units per acre.

538 3. R-1A: Four dwelling units per acre.

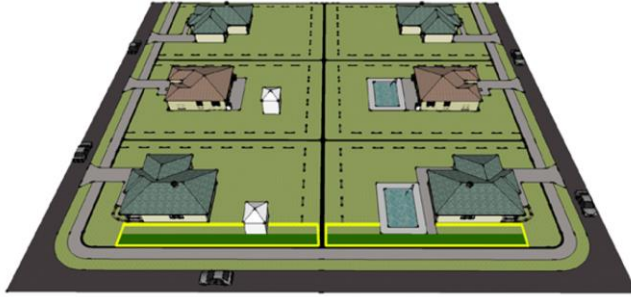
539 4. R-1: Six dwelling units per acre.

540 ~~(e)d) Dimensional requirements.~~

lots of 2.45 acres or more, accessory uses and structures other than swimming pools and their decks may be located in the front yard and side street yard past the main building line provided they are set back a minimum of 100 feet from the front yard and the side street yard and 75 feet from any interior side lot line. (Section 110-827(c)(1)d.)

541

Accessory Structure Setbacks Back-to-Back Lots



SIDE STREET YARD SETBACK FOR ACCESSORY STRUCTURE (Area where no accessory structures are allowed) **SIDE STREET YARD**

542

Accessory Structure Setbacks Side Driveway



SIDE STREET YARD SETBACK FOR ACCESSORY STRUCTURE (Area where no accessory structures are allowed) **SIDE STREET YARD**

543

Formatted: Space Before: 6 pt

Accessory Structure Setbacks Adjacent to Vacant Lot



544

545 (Ord. No. 06-2003, § 1, 11-3-2003; Ord. No. 06-2007, § 1, 4-16-2007; Ord. No. 07-2010, § 4, 6-
 546 21-2010; Ord. No. 19-2011, § 1(Exh. A), 11-7-2011; Ord. No. 06-2013, § 1(Exh. A), 6-17-2013;
 547 Ord. No. 18-2013, § 1(Exh. A), 2-3-2014; Ord. No. 04-2016, § 1(Exh. A), 4-4-2016; Ord. No.
 548 06-2017, § 1(Exh. A), 11-20-2017)

Formatted: Font: (Default) Times New Roman

Formatted: Space After: 6 pt

549 **Sec. 110-308. R1-B, Single-Family Residential classification.**

Formatted: Space Before: 6 pt

550 (a) *Purpose and intent.* The purpose and intent of the R-1B, Single-Family Residential
 551 classification is to provide for medium density single-family development, in a manner
 552 which is consistent with the Comprehensive ~~plan, and~~ Plan and preserve the character of
 553 existing small lot subdivisions.

554 (b) *Permitted principal uses and structures.* In the R1-B, Urban Single-Family Residential
 555 classification, no premises shall be used except for the following uses and their customary
 556 accessory uses or structures as depicted in Permitted Use Table, unless approved by the
 557 Director of Planning and Development Services or designee that are deemed to be similar in
 558 character and purposes to those enumerated in this section. Any decision made by the
 559 Director of Planning and Development Services or designee may be appealed in accordance
 560 with Section 74-5(g).

Formatted: Font: (Default) Times New Roman

561 ~~1. Communication towers and antennas up to 70 feet high, in accordance with the~~
 562 ~~requirements of chapter 82, Code of Ordinances, City of Deltona, as it may be~~
 563 ~~amended from time to time.~~

Formatted: Indent: Left: 0.75", Numbered + Level: 1 +
Numbering Style: 1, 2, 3, ... + Start at: 1 + Alignment:
Left + Aligned at: 0.58" + Indent at: 0.83"

564 ~~— Antennas and towers up to 70 feet high for amateur radio, citizens band, marine~~
 565 ~~band, and business band radio communications, consistent with applicable state~~
 566 ~~and federal regulations regarding antennas and towers for these services.~~

567 ~~— Communication towers and antennas up to 70 feet high, in accordance with the~~
 568 ~~requirements of chapter 82, Code of Ordinances, City of Deltona, as it may be~~
 569 ~~amended from time to time.~~

570 ~~— Community residential homes (for 1-6 non-family residents); (refer to F.S. 419)~~

Formatted: Indent: Left: 1"

571

572 ~~— Fire stations.~~

573 ~~— Home occupations (refer to sSection 110-807).~~

574 ~~— Public and private parks and recreation areas.~~

575 ~~Public schools.~~

576 ~~— Publicly owned or regulated water supply wells of less than eight inches in~~
577 ~~diameter in accordance with the potable water wellfield protection requirements~~
578 ~~of eChapter 98, aArticle V, Code of Ordinances of the eCity.~~

579 ~~Public schools.~~

580 ~~— Single family standard or Florida DCA approved manufactured dwellings.~~

581 ~~(e) Conditional uses. Additional regulations/requirements governing permitted conditional uses~~
582 ~~are located in sSections 110-817 and 110-1102 of this eChapter.~~

583 ~~— Communication towers over 70 feet high, in accordance with Chapter 82, Code of~~
584 ~~Ordinances of the eCity, as it may be amended from time to time.~~

585 ~~Community residential homes (for 1-6 non-family residents); (refer to section~~
586 ~~110-817(l)).~~

587 ~~— Houses of worship (refer to sSection 110-817(f)).~~

588 ~~— Off street parking areas (refer to sSection 110-817(n)).~~

589 ~~— Public markets.~~

590 ~~— Public uses not listed as a permitted principal use.~~

591 ~~— Public utility uses and structures (refer to sSection 110-817(a) and (b)).~~

592 ~~— Publicly or privately owned municipal or public water supply wells of eight~~
593 ~~inches diameter or greater.~~

594 ~~— Recreational areas (refer to sSection 110-817(e)).~~

595 ~~— Schools, parochial and private (refer to sSection 110-817(d)).~~

596 ~~(dc) Maximum density. The maximum development density permitted is six dwelling units per~~
597 ~~net acre, with the exceptions permitted herein. When protected resources are set aside as~~
598 ~~open spaces protected for at least 50 years in a conservation easement approved by the~~
599 ~~eCity, and no drainage or utilities are permitted to encroach into the easement area, the area~~
600 ~~of the easement shall be credited three dwelling units per protected acre, but not more than~~
601 ~~the gross density permitted by the Future Land Use Map. The resulting density credit may~~
602 ~~be transferred to upland development area within the project boundaries. A credit of three~~
603 ~~dwelling units per park/recreational acre will be given for the area established for~~
604 ~~commonly owned golf courses, parks, and recreational facilities, which credit shall be~~
605 ~~increased to four dwelling units per park/recreational acre when such facilities are open to~~
606 ~~the general public through deed restriction or dedication to the eCity. No density credits~~
607 ~~shall allow the site to exceed the maximum gross density limits established in the~~
608 ~~Comprehensive Plan Future Land Use Map.~~

609 ~~(ed) Dimensional requirements.~~

Formatted: Indent: Left: 0.75", Numbered + Level: 1 +
Numbering Style: 1, 2, 3, ... + Start at: 1 + Alignment:
Left + Aligned at: 0.58" + Indent at: 0.83"

Formatted: Indent: Left: 1"

Formatted: Indent: Left: 0.75", Numbered + Level: 1 +
Numbering Style: 1, 2, 3, ... + Start at: 1 + Alignment:
Left + Aligned at: 0.58" + Indent at: 0.83"

Formatted: Indent: Left: 0.75", Numbered + Level: 1 +
Numbering Style: 1, 2, 3, ... + Start at: 1 + Alignment:
Left + Aligned at: 0.58" + Indent at: 0.83"

Formatted: Indent: Left: 1"

Formatted: Indent: Left: 0.75", Numbered + Level: 1 +
Numbering Style: 1, 2, 3, ... + Start at: 1 + Alignment:
Left + Aligned at: 0.58" + Indent at: 0.83"

R1-B, Single-family Residential	
Minimum lot size	
Area	5,000 sq. ft.
Width	50 feet
Minimum yard size	
Front yard	25 feet
Rear yard	10 feet
Side yard:	
Abutting any lot ⁽¹⁾	7.5 feet
Abutting any street ⁽²⁾	25 feet
Waterfront or golf course yard ⁽³⁾	25 feet
Maximum building height	35 feet
Maximum lot coverage (with principal and accessory buildings)	35%
Minimum floor area ⁽⁴⁾	1,200 sq. ft.
<p>⁽¹⁾ May be reduced to five feet or the width of side yard easement, whichever is greater, as measured from the closest points of buildings or roofs if Fire Code compliant fire rated materials are used on the external walls and roofs, or if residential fire sprinklers approved by the eCity fFire mMarshall are installed in each building.</p> <p>⁽²⁾ May be 15 feet within subdivisions approved prior to November 3, 2003.</p> <p>⁽³⁾ 20 percent of the lot depth, but not less than 25 feet.</p> <p>⁽⁴⁾ Except for any subdivisions approved prior to November 3, 2003.</p>	

Formatted: Font: (Default) Times New Roman

Formatted: Font: (Default) Times New Roman

Formatted: Font: (Default) Times New Roman

Formatted: Font: (Default) Times New Roman

Formatted: Font: (Default) Times New Roman

Formatted: Font: (Default) Times New Roman

Formatted: Font: (Default) Times New Roman

Formatted: Font: (Default) Times New Roman

Formatted: Font: (Default) Times New Roman

Formatted: Font: (Default) Times New Roman

Formatted: Font: (Default) Times New Roman

Formatted: Font: (Default) Times New Roman

Formatted: Font: (Default) Times New Roman

Formatted: Font: (Default) Times New Roman

Formatted: Font: (Default) Times New Roman

Formatted: Font: (Default) Times New Roman

Formatted: Font: (Default) Times New Roman

Formatted: Font: (Default) Times New Roman

Formatted: Font: (Default) Times New Roman

Formatted: Font: (Default) Times New Roman

Formatted: Font: (Default) Times New Roman

Formatted: Font: (Default) Times New Roman

Formatted: Space Before: 6 pt

610
611 ~~(e)~~ Off-street parking and loading requirements. Off-street parking and loading areas meeting
612 the requirements of sSections 110-828 and 110-811 shall be constructed.

613 ~~(f)~~ Types of signs permitted. Signs shall be permitted in accordance with eChapter 102, Code of
614 Ordinances of the eCityCity of Deltona, as it may be amended from time to time.

615 (Ord. No. 06-2003, § 1, 11-3-03; Ord. No. 31-2004, § 1, 1-24-2005; Ord. No. 07-2010, § 5, 6-21-
616 2010; Ord. No. 19-2011, § 1(Exh. A), 11-7-2011; Ord. No. 06-2013, § 1(Exh. A), 6-17-2013;
617 Ord. No. 06-2017, § 1(Exh. A), 11-20-2017)

Formatted: Space After: 6 pt

618 **Sec. 110-309. R-2, Two-Family (Duplex) Dwelling District.**

Formatted: Space Before: 6 pt

619 (a) Purposed and intent. The purpose of ~~this~~ the R-2, Two-Family Dwelling District zoning
620 ~~district~~ is to allow, single-family dwellings, single-family detached patio homes, and duplex
621 consistent with the development standards and density requirements of the Low Density
622 Residential Future Land Use Category.

623 (b) Permitted uses. Within the R-2, Two-Family (Duplex) Residential Dwelling District, no
624 building, structure, land, or water shall be used except for one or more of the following uses
625 and their customary, incidental, and subordinate accessory uses as depicted in Permitted
626 Use Table, unless approved by the Director of Planning and Development Services or

Formatted: Font: (Default) Times New Roman

627 ~~designee; that are deemed to be similar in character and purposes to those enumerated in~~
628 ~~this section. Any decision made by the Director of Planning and Development Services or~~
629 ~~designee may be appealed in accordance with Section 74-5(g).;~~

630 ~~1. Accessory buildings and uses customarily incident to the above uses when~~
631 ~~located on the same lot as the principal use, and not involving the conduct of a~~
632 ~~business (other than the customarily incidental business of onsite management~~
633 ~~and maintenance of apartment buildings).~~

634 ~~Communication towers up to 70 feet high in accordance with the requirements of~~
635 ~~Chapter 82, Code of Ordinances, City of Deltona, as it may be amended from~~
636 ~~time to time.~~

637 ~~Community residential homes (for 1-6 non-family residents); (refer to F.S. 419).~~

638 ~~Essential utility services.~~

639 ~~Home occupation offices.~~

640 ~~Publicly owned or regulated public water supply wells of less than eight inches in~~
641 ~~diameter in accordance with the potable water wellfield protection requirements~~
642 ~~of Chapter 98, Article V, Code of Ordinances, City of Deltona, as it may be~~
643 ~~amended from time to time.~~

644 ~~Single family dwellings.~~

645 ~~2. Single family patio homes.~~

646 ~~3. Two family (duplex) dwellings.~~

647 ~~4. Accessory buildings and uses customarily incident to the above uses when~~
648 ~~located on the same lot as the principal use, and not involving the conduct of a~~
649 ~~business (other than the customarily incidental business of onsite management~~
650 ~~and maintenance of apartment buildings).~~

651 ~~5. Essential utility services.~~

652 ~~6. Publicly owned or regulated public water supply wells of less than eight inches in~~
653 ~~diameter in accordance with the potable water wellfield protection requirements of~~
654 ~~chapter 98, article V, Code of Ordinances, City of Deltona, as it may be amended from~~
655 ~~time to time.~~

656 ~~7. Communication towers up to 70 feet high in accordance with the requirements of~~
657 ~~chapter 82, Code of Ordinances, City of Deltona, as it may be amended from time to~~
658 ~~time. Community residential homes (for 1-6 non-family residents); (refer to section~~
659 ~~110-817(l)).~~

660

661 ~~8. Home occupation offices.~~

662 ~~(e) Conditional uses. The following land uses and their customary subordinate and incidental~~
663 ~~accessory uses are permitted as conditional uses subject to the public hearing and staff~~
664 ~~review requirements established for conditional uses in this chapter.~~

Formatted: Indent: Left: 0.75", Numbered + Level: 1 +
Numbering Style: 1, 2, 3, ... + Start at: 1 + Alignment:
Left + Aligned at: 0.25" + Indent at: 0.5"

Formatted: Indent: Left: 0.75", Numbered + Level: 1 +
Numbering Style: 1, 2, 3, ... + Start at: 1 + Alignment:
Left + Aligned at: 0.25" + Indent at: 0.5"

Formatted: List 2

665 ~~—Communication towers over 70 feet high, in accordance with cChapter 82, Code~~
666 ~~of Ordinances, as it may amended from time to time.~~

667 ~~—Houses of worship. In the platted Deltona Lakes subdivision, Houses of worship~~
668 ~~are permitted only on land designated "church" on the Deltona Lakes Community~~
669 ~~Development Plan.~~

670 ~~—Public markets.~~

671 ~~Community residential homes (for 1-6 non-family residents); (refer to section~~
672 ~~140-817(1)).~~

673 ~~—Publicly owned park and recreational facilities and recreational areas. In the~~
674 ~~platted Deltona Lakes Subdivisions, such facilities are permitted on a site~~
675 ~~designated as "Park" on the Deltona Lakes Master Development Plan, and passive~~
676 ~~parks and recreational facilities may be placed on designated drainage tracts.~~

677 ~~—Publicly owned or regulated water supply wells of eight inches in diameter or~~
678 ~~greater.~~

679 ~~—Public uses not otherwise listed under permitted uses or conditional uses.~~

680 ~~—Schools, public or private, including colleges and universities, junior or~~
681 ~~community colleges, high schools, junior high or middle schools, elementary~~
682 ~~schools, kindergarten schools, day care centers, correspondence and vocational~~
683 ~~schools, schools for adult education, and libraries. Schools are permitted in the~~
684 ~~platted Deltona Lakes Subdivisions only when they are located on a site~~
685 ~~designated as "school" on the Deltona Lakes Master Development Plan.~~

686 ~~Houses of worship. In the platted Deltona Lakes subdivision, Houses of worship are~~
687 ~~permitted only on land designated "church" on the Deltona Lakes Community Development~~
688 ~~Plan.~~

689 ~~Public markets.~~

690 ~~Public uses not otherwise listed under permitted uses or conditional uses.~~

691 ~~Publicly owned or regulated water supply wells of eight inches in diameter or greater.~~

692 ~~Communication towers over 70 feet high, in accordance with chapter 82, Code of~~
693 ~~Ordinances, as it may amended from time to time.~~

694 (dc) *Building height regulation.* No building shall exceed a height of 35 feet.

695 (ed) *Density.*

696 1. ~~1.~~ —No development shall be permitted to exceed the maximum density limits
697 established for the development site by the Low Density Residential Future Land
698 Use Map Category established in the Deltona Comprehensive Plan, as it may be
699 amended from time to time.

700 2. ~~2.~~ —Maximum density: Six dwelling units/acre.

701 (fe) *Dimensional requirements.*

Formatted: Indent: Left: 0.75", Numbered + Level: 1 +
Numbering Style: 1, 2, 3, ... + Start at: 1 + Alignment:
Left + Aligned at: 0.58" + Indent at: 0.83"

Formatted: Indent: Left: 1"

Formatted: Indent: Left: 0.75", Numbered + Level: 1 +
Numbering Style: 1, 2, 3, ... + Start at: 1 + Alignment:
Left + Aligned at: 0.58" + Indent at: 0.83"

Formatted: Indent: First line: 0.06", Tab stops: 0.06",
Left

Formatted: Indent: Left: 0.75", Numbered + Level: 1 +
Numbering Style: 1, 2, 3, ... + Start at: 1 + Alignment:
Left + Aligned at: 0.56" + Indent at: 0.81"

R-2, Two Family (Duplex) Dwelling	Single-Family Dwellings	Single-Family Patio Homes	Two-Family (Duplex) Dwellings
Minimum lot size			
Area	7,500 sq. ft.	3,500 sq. ft.	7,500 sq. ft.
Area if on-site sewage disposal systems are used (acre)	----	1	----
Area if community or public water and sewer service are available, but not including community septic tanks (sq. ft.)	----	20,000	----
Width (ft.)	75	----	75
Interior Lot	----	50	----
Corner lot	----	70	----
Minimum yard size			
Front yard(ft.)	25	25	25
Rear yard (ft.)	25	25	25
Side yard (ft.):			
Abutting any lot ⁽¹⁾	7.5	0	0
Abutting any street	15	15	15
Waterfront yard	40	40	40
Abutting golf course	40	40	40
Maximum building height (ft.)	35	35	35
Maximum lot coverage (with principal and accessory buildings) (%)	40	40	40
Minimum floor area (sq. ft.) ⁽²⁾	1,200	1,200	750(each unit)
⁽¹⁾ 7.5 feet, or ten percent of the width of the lot at the front property line, whichever is greater. Except that patio homes and duplexes may have a zero feet side yard setback along interior lot lines between patio homes and duplexes.			

Formatted: Font: (Default) Times New Roman

Formatted: Font: (Default) Times New Roman

Formatted: Font: (Default) Times New Roman

Formatted: Font: (Default) Times New Roman

Formatted: Font: (Default) Times New Roman

Formatted: Font: (Default) Times New Roman

Formatted: Font: (Default) Times New Roman

Formatted: Font: (Default) Times New Roman

Formatted: Font: (Default) Times New Roman

Formatted: Font: (Default) Times New Roman

Formatted: Font: (Default) Times New Roman

Formatted: Font: (Default) Times New Roman

Formatted: Font: (Default) Times New Roman

Formatted: Font: (Default) Times New Roman

Formatted: Font: (Default) Times New Roman

Formatted: Font: (Default) Times New Roman

Formatted: Font: (Default) Times New Roman

Formatted: Font: (Default) Times New Roman

Formatted: Font: (Default) Times New Roman

Formatted: Font: (Default) Times New Roman

⁽²⁾ Minimum floor area exclusive of terraces, attached roofed-over porches, carports, patios, attached garages, and utility rooms. 600 square feet net living area—~~One bedroom~~One-bedroom apartments; 750 square feet net living area—~~two bedroom~~two-bedroom apartments; 800 square feet net living area ~~three or more bedroom~~three or more-bedroom apartments.

Formatted: Font: (Default) Times New Roman

^(ef) *Off-street parking and loading requirements.* Off-street parking and loading areas meeting the requirements of ~~s~~Sections 110-828 and 110-811 shall be constructed.

Formatted: Space Before: 6 pt

^(hg) *Types of signs permitted.* Signs shall be permitted in accordance with ~~e~~Chapter 102, ~~Code of Ordinances of the city, as it is amended from time to time.~~

(Ord. No. 06-2003, § 1, 11-3-03; Ord. No. 07-2010, § 6, 6-21-2010; Ord. No. 19-2011, § 1(Exh. A), 11-7-2011; Ord. No. 06-2013, § 1(Exh. A), 6-17-2013; Ord. No. 06-2017, § 1(Exh. A), 11-20-2017)

Formatted: Space After: 6 pt

711 **Sec. 110-310. RM-1, Multiple Family Residential Dwelling District.**

Formatted: Space Before: 6 pt

712 (a) *Purpose and intent.* The purpose of this the RM-1, Multiple Family Residential Dwelling
713 District zoning is to allow single-family detached patio homes, duplex dwellings, and
714 multiple-family dwellings consistent with the development standards and density
715 requirements of the Medium Density Residential Future Land Use Category.

716 ~~(a)~~

717 (b) ~~(b)~~ *Permitted uses.* Within the RM-1, Multiple Family Residential Dwelling District,
718 no building, structure, land, or water shall be used except for one or more of the
719 following uses and their customary, incidental, and subordinate accessory uses as
720 depicted in Permitted Use Table, unless approved by the Director of Planning and
721 Development Services or designee that are deemed to be similar in character and
722 purposes to those enumerated in this section. Any decision made by the Director of
723 Planning and Development Services or designee may be appealed in accordance with
724 Section 74-5(g).

Formatted: Font: (Default) Times New Roman

725 —

Formatted: Numbered + Level: 1 + Numbering Style: a, b, c, ... + Start at: 1 + Alignment: Left + Aligned at: 0.25" + Indent at: 0.5"

726 ~~1. Accessory buildings and uses customarily incident to the above uses when~~
727 ~~located on the same lot as the principal use, and not involving the conduct of a~~
728 ~~business other than the customarily incidental business of onsite management and~~
729 ~~maintenance of apartment buildings). Single-family patio homes.~~

Formatted: Indent: Left: 0.75", Numbered + Level: 1 + Numbering Style: 1, 2, 3, ... + Start at: 1 + Alignment: Left + Aligned at: 0.25" + Indent at: 0.5"

730 ~~2. Communication towers up to 70 feet high in accordance with the~~
731 ~~requirements of Chapter 82, Code of Ordinances, City of Deltona, as it may be~~
732 ~~amended from time to time.~~

733 ~~Community residential homes (for 1-14 non-family residents); (refer to F.S. 419);~~

734 ~~Essential utility services.~~

735 ~~Home occupation offices. Multiple family dwellings, including cooperative~~
736 ~~apartments and condominiums. Single-family townhomes and townhome~~
737 ~~condominiums.~~

Formatted: Indent: Left: 0.75", Numbered + Level: 1 + Numbering Style: 1, 2, 3, ... + Start at: 1 + Alignment: Left + Aligned at: 0.25" + Indent at: 0.5"

738 ~~3. Publicly owned or regulated public water supply wells of less than eight~~
739 ~~inches in diameter in accordance with the potable water wellfield protection~~
740 ~~requirements of Chapter 98, Article V, Code of Ordinances, City of Deltona, as it~~
741 ~~may be amended from time to time.~~

742 ~~Two family (duplex) dwellings.~~

Formatted: Indent: Left: 0.75", Numbered + Level: 1 + Numbering Style: 1, 2, 3, ... + Start at: 1 + Alignment: Left + Aligned at: 0.25" + Indent at: 0.5"

743 ~~4. Multiple family dwellings. Multiple family dwellings, including~~
744 ~~cooperative apartments and condominiums.~~

745 ~~5. Accessory buildings and uses customarily incident to the above uses when~~
746 ~~located on the same lot as the principal use, and not involving the conduct of a~~
747 ~~business (other than the customarily incidental business of onsite management~~
748 ~~and maintenance of apartment buildings).~~

749 ~~6. Essential utility services.~~

Formatted: Indent: Left: 1", First line: 0"

750 ~~7. Publicly owned or regulated public water supply wells of less than eight~~
751 ~~inches in diameter in accordance with the potable water wellfield protection~~
752 ~~requirements of chapter 98, article V, Code of Ordinances, City of Deltona, as it~~
753 ~~may be amended from time to time.~~

754 ~~8. Communication towers up to 70 feet high in accordance with the~~
755 ~~requirements of chapter 82, Code of Ordinances, City of Deltona, as it may be~~
756 ~~amended from time to time. Community residential homes (for 1-14 non-family~~
757 ~~residents); (refer to section 110-817(l)).~~

758
759 ~~9. Home occupation offices.~~

760
761 ~~(c) Conditional uses. The following land uses and their customary subordinate and incidental~~
762 ~~accessory uses are permitted as conditional uses subject to the public hearing and staff~~
763 ~~review requirements established for conditional uses in this chapter.~~

764 ~~Communication towers over 70 feet high, in accordance with chapter 82, Code~~
765 ~~of Ordinances, as it may amended from time to time.~~

766 ~~Public markets.~~

767 ~~Community residential homes (for 1-14 non-family residents); (refer to section~~
768 ~~110-817(l)).~~

769 ~~Publicly owned park and recreational facilities and recreational areas. In the~~
770 ~~platted Deltona Lakes Subdivisions, such facilities are permitted on a site~~
771 ~~designated as "Park" on the Deltona Lakes Master Development Plan, and passive~~
772 ~~parks and recreational facilities may be placed on designated drainage tracts.~~

773 ~~Publicly owned or regulated water supply wells of eight inches in diameter or~~
774 ~~greater.~~

775 ~~Public uses not otherwise listed under permitted uses or conditional uses.~~

776 ~~Schools, public or private, including colleges and universities, junior or~~
777 ~~community colleges, high schools, junior high or middle schools, elementary~~
778 ~~schools, kindergarten schools, day care centers, correspondence and vocational~~
779 ~~schools, schools for adult education, and libraries. Schools are permitted in the~~
780 ~~platted Deltona Lakes Subdivisions only when they are located on a site~~
781 ~~designated as "school" on the Deltona Lakes Master Development Plan.~~

782 ~~Public markets.~~

783 ~~Public uses not otherwise listed under permitted uses or conditional uses.~~

784 ~~Publicly owned or regulated water supply wells of eight inches in diameter or greater.~~

785 ~~Communication towers over 70 feet high, in accordance with chapter 82, Code of~~
786 ~~Ordinances, as it may amended from time to time.~~

787 ~~(b)(c) (d) Density.~~

Formatted: List 2, Indent: Left: 0.75", Numbered + Level: 1 + Numbering Style: 1, 2, 3, ... + Start at: 1 + Alignment: Left + Aligned at: 0.25" + Indent at: 0.5"

Formatted: Indent: Left: 1", First line: 0"

Formatted: Indent: Left: 0.75", Numbered + Level: 1 + Numbering Style: 1, 2, 3, ... + Start at: 1 + Alignment: Left + Aligned at: 0.25" + Indent at: 0.5"

Formatted: Indent: Left: 0.31", First line: 0"

Formatted: Indent: Left: 0.75", Numbered + Level: 1 + Numbering Style: 1, 2, 3, ... + Start at: 1 + Alignment: Left + Aligned at: 0.58" + Indent at: 0.83"

Formatted: Indent: Left: 1"

Formatted: Indent: Left: 0.75", Numbered + Level: 1 + Numbering Style: 1, 2, 3, ... + Start at: 1 + Alignment: Left + Aligned at: 0.58" + Indent at: 0.83"

Formatted: Font: (Default) Times New Roman, Not Italic

- 788 a. No development shall be permitted to exceed the maximum density limits
 789 established for the development site by the Future Land Use Map Category
 790 established in the Deltona Comprehensive Plan, as it may be amended from time
 791 to time. No development shall be approved with less than the minimum density
 792 established for the property by the Future Land Use Map Category in the Deltona
 793 Comprehensive Plan, as it may be amended from time to time.
- 794 b. Maximum density: 12 dwelling units/acre.
- 795 c. Minimum density: Six dwelling units/acre.

Formatted: Font: (Default) Times New Roman

796 *(e)(d) Dimensional requirements*

Formatted: Font: Italic

RM-1, Multiple Family Residential Dwelling	Single-Family Patio Homes	Single-Family Attached Townhouse	Multi-Family Dwelling Buildings
Minimum lot size			
Area (sq. ft.)	3,500	1,600	43,560
Area if on-site sewage disposal systems are used (acre per unit)	1	1	
Area if on-site sewage disposal systems are used (acre per unit)	1	1	
Area if community or public water and sewer service are available, but not including community septic tanks (sq. ft.)	20,000	20,000	
Width (ft.)			
Interior Lot	50	20	100
End lot	----	26	
Corner lot	70	38	
Depth (ft.)	----	90	
Minimum yard size			
Front yard(ft.)	25	25	25
Rear yard (ft.)	25	25	25
Side yard (ft.):			
Abutting any lot ⁽¹⁾	15	15	15
Abutting any street	15	15	15
Waterfront yard	40	40	40
Abutting golf course	40	40	40
Yard between interior ⁽²⁾	0	0	0
Maximum building height (ft.)	45	45	45
Maximum lot coverage (with principal and accessory buildings) (%)	40	40	
Minimum floor area (sq. ft.)	1,400	1,400	⁽³⁾
Minimum building separation (ft.)			

Formatted Table

Between fronts or rears of principal buildings	----	50	
Between any other combination of principal building arrangements	----	25	
Minimum building setback from streets and drives (ft.)	----		
From any interior street drive or off-street parking area ⁽⁴⁾	----	10	
Maximum building length and width (ft.)	----	200	
Building Development Standards ⁽⁵⁾			
Minimum dwelling units in a building	----	2	----
Maximum dwelling units in a building	----	8	----
Minimum distance between buildings (ft.)	----	30	----
⁽¹⁾ 15 feet, or ten percent of the width of the lot at the front property line, whichever is greater. Side yard for multifamily shall be a minimum of width of fifteen, or one-half the height of the building, whichever is greater			
⁽²⁾ Patio homes are required to have an interior open-air courtyard, atrium, or patio.			
⁽³⁾ Minimum floor area exclusive of terraces, attached roofed-over porches, carports, patios, attached garages, and utility rooms. 600 square feet net living area—One-bedroom apartments; 750 square feet net living area—two-bedroom apartments; 800 square feet net living area three or more-bedroom apartments.			
⁽⁴⁾ This requirement shall not diminish the minimum front, side, and rear yard requirements for townhouse developments.			
⁽⁵⁾ The exterior facades of all townhouse units shall be varied in material and design so that no more than two abutting units will have the same architectural appearance and front yard setback and depth. Varied front yard setbacks shall not be less than two feet offset from adjoining units as measured at the principal foundation line of each unit, and no setback distance shall be less than the required minimum.			

- 797
- 798 (e) The first floor of each multiple family dwelling building shall be nonresidential and all
- 799 floors must be built out in one phase. The nonresidential use shall have a certificate of
- 800 occupancy before the residential use is given a certificate of occupancy.
- 801 (f) At least two uses are required in each multi-family building, both residential and high end
- 802 commercial or class-A office. Home-based businesses or institutional uses are not
- 803 appropriate second uses. "HIGH END COMMERCIAL" means specialty retail stores
- 804 focusing on certain categories of goods. "CLASS-A-OFFICE" means premier office
- 805 space with high quality finishes, amenities, and technology systems.
- 806 (g) The first floor of each multiple family dwelling building must be concrete.

Formatted: Indent: Left: 0.5", No bullets or

Formatted: No underline

807 (h) Minimum multi-family and condominium unit size: one-bedroom must be larger than 750
808 square feet; two bedrooms must be larger than 1,000 square feet, three or more bedrooms
809 must be larger than 1,350 square feet.

810 (i) Minimum multi-family and condominium building setback: 50 feet for buildings greater
811 than 35 feet or when adjacent to single-family residential use or zoning.

812 (j) Amenities required within multiple family dwelling developments include:

813 1. Each unit must have an in-unit washer/dryer and an independent balcony. All
814 balconies shall be a minimum of 54 square feet of clear, unobstructed space, at
815 least six feet in depth. Balconies may be covered and screened but cannot be fully
816 enclosed. False, Faux, Juliet/Juliette, Balconette, and other similar ornamental or
817 standing type balconies shall not be considered a balcony and are prohibited
818 where a balcony is referenced in this section.

819 2. Pool with restrooms

820 3. Gymnasium

821 4. Doggy runs (if pets are allowed)

822 5. Internal concierge trash service

823 6. Enhanced landscaping to include a minimum-ten-foot planting area for building
824 foundation landscaping, with a minimum of two understory trees and five shrubs
825 for every 40 feet of façade length. The remainder of the planting area shall be
826 landscaped with groundcover or other landscape treatment. A minimum ten-foot-
827 wide landscape strip is required where four or more rows of parking spaces abut;
828 one canopy tree, one understory tree and three shrubs must be planted in every
829 100 feet in length.

830 7. Minimum eight-foot-wide sidewalks.

831 8. Flex office space

832 9. Parking garages must be provided for all units. An additional 0.25 spaces per
833 dwelling unit for guests, provided either on-street internal to the development or
834 in an off-street parking lot. A minimum of one electric vehicle charging station
835 must be provided for a development requiring more than 50 parking spaces. The
836 charging station shall serve two parking spaces.

837 (k) Enhanced architectural standards are required to be integrated into the building form to
838 break up a large building mass and long walls. Architectural features shall be displayed
839 on all sides of a building, incorporating a base, middle and top to maintain pedestrian
840 scale. The building mass shall be proportionate to the site, streets, open space, and
841 surrounding developments.

842 1. Buildings shall include a minimum of three architectural elements on facades
843 fronting a right-of-way, and two elements on other facades. Architectural
844 elements shall include, but not be limited to porticos, balconies, columns,
845 awnings, canopies, recessed/projected access.

Formatted: No underline

Formatted: List Paragraph, Numbered + Level: 1 +
Numbering Style: 1, 2, 3, ... + Start at: 1 + Alignment:
Left + Aligned at: 0.75" + Indent at: 1"

- 846 2. Integrated ornamental and structural building articulation, including projections
847 and recesses with a minimum depth of 24 inches.
- 848 3. Varied roof line and form, stepped or decorative parapets, cornices and eaves, and
849 belt courses must be utilized in the building design.
- 850 4. Building facades shall have a minimum of 30% fenestration elements (windows,
851 doors and openings). Windows and doors shall include surrounds, casing or
852 headers.
- 853 5. Building material and finishes shall be consistent on all facades. High quality
854 materials and finishes, such as brick, stone, vertical board or batten siding shall be
855 used; stucco is only acceptable for a maximum of 40% of the building facades;
856 EIFIS shall not be used as a primary material. Prohibited material include
857 unfinished concrete or block, corrugated fiberglass or metal, sheet or tin siding.
- 858 6. Light fixtures shall be consistent throughout the development and shall
859 complement the building architecture. Light fixtures shall be decorative with
860 concealed light sources, and light poles shall have fluted bases. The use of
861 illuminated bollards in lieu of poles is encouraged in exclusively pedestrian areas.
- 862 7. Accessory structure not design or incorporated as part of the principal building or
863 as part of the amenities listed in this section are prohibited.
- 864 (l) Transportation demand management standards apply, including, but not limited to,
865 strategies to reduce trips and parking demand, pedestrian-oriented design elements,
866 bicycles facilities, pay to park, or other fees based on demand.
- 867 (m) Elements utilized to satisfy amenities required within multi-family developments listed in
868 this section shall not be credited as satisfying other design requirements or standards.
- 869 (n) *Off-street parking and loading requirements.* Off-street parking and loading areas
870 meeting the requirements of Sections 110-828 and 110-811 shall be constructed.
- 871 (o) *Types of signs permitted.* Signs shall be permitted in accordance with Chapter 102, Code
872 of Ordinances of the City of Deltona.
- 873 (Ord. No. 06-2003, § 1, 11-3-03; Ord. No. 07-2010, § 7, 6-21-2010; Ord. No. 19-2011, § 1(Exh.
874 A), 11-7-2011; Ord. No. 06-2013, § 1(Exh. A), 6-17-2013; Ord. No. 06-2017, § 1(Exh. A), 11-
875 20-2017)

Formatted: No underline

Formatted: Space After: 6 pt

876 **Sec. 110-311. RM-2, Multiple Family Residential Dwelling District.**

Formatted: Font: (Default) Times New Roman

Formatted: Space Before: 6 pt

877 (a) ~~(a)~~ — *Purpose and intent.* The purpose of the RM-2, Multiple Family Residential
878 Dwelling District zoning is to allow single-family detached patio homes, duplex
879 dwellings, and multiple-family dwellings consistent with the development standards and
880 density requirements of the high density residential future land use category.

Formatted: Font: (Default) Times New Roman

881 —
882 (b) ~~(b)~~ — *Permitted uses.* Within the RM-2, Multiple Family Residential Dwelling District,
883 no building, structure, land, or water shall be used except for one or more of the
884 following uses and their customary, incidental, and subordinate accessory uses as
885 depicted in Permitted Use Table, unless approved by the Director of Planning and

Formatted: Numbered + Level: 1 + Numbering Style:
a, b, c, ... + Start at: 1 + Alignment: Left + Aligned at:
0.25" + Indent at: 0.5"

Formatted: Font: (Default) Times New Roman

886 Development Services or designee that are deemed to be similar in character and
887 purposes to those enumerated in this section. Any decision made by the Director of
888 Planning and Development Services or designee may be appealed in accordance with
889 Section 74-5(g).

890 ~~Density,~~

891 ~~1. Accessory buildings and uses customarily incident to the above uses when~~
892 ~~located on the same lot as the principal use, and not involving the conduct of a~~
893 ~~business (other than the customarily incidental business of onsite management~~
894 ~~and maintenance of apartment buildings).~~

895 ~~Communication towers up to 70 feet high in accordance with the requirements of Chapter~~
896 ~~82, Code of Ordinances, City of Deltona, as it may be amended from time to time.~~

897 ~~Community residential homes (for 1-14 non family residents); (refer to section 110-~~
898 ~~817(1)F.S. 419).~~

899 ~~Essential utility services.~~

900 ~~Home occupation offices.~~

901 ~~Publicly owned or regulated public water supply wells of less than eight inches in diameter in~~
902 ~~accordance with the potable water wellfield protection requirements of Chapter 98, Article~~
903 ~~V, Code of Ordinances, City of Deltona, as it may be amended from time to time.~~

904 ~~Multiple family dwellings, including condominiums and cooperative apartments. Single family~~
905 ~~patio homes.~~

906 ~~2. Single family townhomes and townhome condominiums.~~

907 ~~3. Two family (duplex) dwellings.~~

908 ~~4. Multiple family dwellings, including condominiums and cooperative apartments.~~

909 ~~5. Accessory buildings and uses customarily incident to the above uses when located on the~~
910 ~~same lot as the principal use, and not involving the conduct of a business (other than the~~
911 ~~customarily incidental business of onsite management and maintenance of apartment~~
912 ~~buildings).~~

913 ~~6. Essential utility services.~~

914 ~~7. Home occupation offices. Publicly owned or regulated public water supply wells of less~~
915 ~~than eight inches in diameter in accordance with the potable water wellfield protection~~
916 ~~requirements of chapter 98, article V, Code of Ordinances, City of Deltona, as it may be~~
917 ~~amended from time to time.~~

918 ~~8. Communication towers up to 70 feet high in accordance with the requirements of chapter~~
919 ~~82, Code of Ordinances, City of Deltona, as it may be amended from time to time.~~

920 ~~9. Home occupation offices.~~

921 ~~(e) Conditional uses. The following land uses and their customary subordinate and incidental~~
922 ~~accessory uses are permitted as conditional uses subject to the public hearing and staff~~
923 ~~review requirements established for conditional uses in this Chapter.~~

924 ~~Community residential homes (for 1-14 non family residents); (refer to section 110-817(1)).~~

Formatted: Font: (Default) Times New Roman

Formatted: Numbered + Level: 1 + Numbering Style: a, b, c, ... + Start at: 1 + Alignment: Left + Aligned at: 0.25" + Indent at: 0.5"

Formatted: List 1, Indent: Left: 0.75", Numbered + Level: 1 + Numbering Style: 1, 2, 3, ... + Start at: 1 + Alignment: Left + Aligned at: 0.25" + Indent at: 0.5"

Formatted: List 1, No bullets or numbering

Formatted: List 1, Indent: Left: 0"

Formatted: List 1

Formatted: List 1

925 ~~Communication towers over 70 feet high, in accordance with c~~Chapter 82, Code of
926 Ordinances, as it may amended from time to time.

Formatted: List 1, No bullets or numbering

927 ~~Public markets.~~

Formatted: List 1

928 ~~Publicly owned park and recreational facilities and recreational areas. In the platted Deltona~~
929 ~~Lakes Subdivisions, such facilities are permitted on a site designated as "Park" on the~~
930 ~~Deltona Lakes Master Development Plan, and passive parks and recreational facilities may~~
931 ~~be placed on designated drainage tracts.~~

932 ~~Schools, public or private, including colleges and universities, junior or community colleges,~~
933 ~~high schools, junior high or middle schools, elementary schools, kindergarten schools, day~~
934 ~~care centers, correspondence and vocational schools, schools for adult education, and~~
935 ~~libraries. Schools are permitted in the platted Deltona Lakes Subdivisions only when they~~
936 ~~are located on a site designated as "school" on the Deltona Lakes Master Development Plan.~~

937 ~~Public markets.~~

938 ~~Public uses not otherwise listed under permitted uses or conditional uses.~~

Formatted: List 1, No bullets or numbering

939 ~~Publicly owned or regulated water supply wells of eight inches in diameter or greater.~~

940 ~~Schools, public or private, including colleges and universities, junior or community~~
941 ~~colleges, high schools, junior high or middle schools, elementary schools, kindergarten~~
942 ~~schools, day care centers, correspondence and vocational schools, schools for adult~~
943 ~~education, and libraries. Schools are permitted in the platted Deltona Lakes Subdivisions~~
944 ~~only when they are located on a site designated as "school" on the Deltona Lakes Master~~
945 ~~Development Plan.~~

946 (c)

Formatted: List 1, Numbered + Level: 1 + Numbering Style: a, b, c, ... + Start at: 1 + Alignment: Left + Aligned at: 0.25" + Indent at: 0.5"

947 ~~Communication towers over 70 feet high, in accordance with chapter 82, Code of~~
948 ~~Ordinances, as it may amended from time to time.~~

Formatted: Indent: Left: 0.75", Numbered + Level: 1 + Numbering Style: 1, 2, 3, ... + Start at: 1 + Alignment: Left + Aligned at: 0.58" + Indent at: 0.83"

949 (d) ~~Density.~~

Formatted: Indent: Left: 0", First line: 0"

950 1. No development shall be permitted to exceed the maximum density limits
951 established for the development site by the Future Land Use Map Category
952 established in the Deltona Comprehensive Plan, as it may be amended from time
953 to time. No development shall be approved with less than the minimum density
954 established for the property by the Future Land Use Map Category in the Deltona
955 Comprehensive Plan, as it may be amended from time to time.

Formatted: Indent: Left: 0.67"

956 2. Maximum density: 20 dwelling units/acre.

Formatted: Font: (Default) Times New Roman

957 3. Minimum density: 12 dwelling units/acre.

Formatted: Indent: Left: 0.67"

958 (d) ~~(e)~~ Dimensional requirements.

Formatted: List 2, Numbered + Level: 1 + Numbering Style: a, b, c, ... + Start at: 1 + Alignment: Left + Aligned at: 0.25" + Indent at: 0.5"

Formatted: Font: (Default) Times New Roman, Not Italic

RM-2, Multiple Family Residential Dwelling	Single-Family Patio Homes	Single-Family Attached Townhouse	<u>Multi-Family Dwelling Buildings</u>
Minimum lot size			

Formatted: Font: (Default) Times New Roman

Formatted Table

Formatted: Font: (Default) Times New Roman, Bold

Formatted: Font: (Default) Times New Roman

<p>⁽⁵⁾ Minimum floor area exclusive of terraces, attached roofed-over porches, carports, patios, attached garages, and utility rooms. 600 square feet net living area—One bedroom<u>One-bedroom</u> apartments; 750 square feet net living area—two bedroom<u>two-bedroom</u> apartments; 800 square feet net living area three or more bedroom<u>three or more-bedroom</u> apartments.</p>	
<p>⁽⁶⁾ This requirement shall not diminish the minimum front, side<u>side</u>, and rear yard requirements for townhouse developments.</p>	
<p>⁽⁷⁾ The exterior facades of all townhouse units shall be varied in material and design so that no more than two abutting units will have the same architectural appearance and front yard setback and depth. Varied front yard setbacks shall not be less than two feet offset from adjoining units as measured at the principal foundation line of each unit, and no setback distance shall be less than the required minimum.</p>	

Formatted: Font: (Default) Times New Roman

Formatted: Font: (Default) Times New Roman

Formatted: Font: (Default) Times New Roman

960 ~~(a)~~(e) The first floor of each multiple family dwelling building shall be nonresidential
961 and all floors must be built out in one phase. The nonresidential use shall have a
962 certificate of occupancy before the residential use is given a certificate of occupancy.

Formatted: No underline

Formatted: Font: 12 pt, No underline

963 ~~(b)~~(f) At least two uses are required in each multi-family building, both residential and
964 high end commercial or class-A office. Home-based businesses or institutional uses are
965 not appropriate second uses. "HIGH END COMMERCIAL" means specialty retail stores
966 focusing on certain categories of goods. "CLASS-A-OFFICE" means premier office
967 space with high quality finishes, amenities, and technology systems.

Formatted: No underline

968 ~~(c)~~(g) The first floor of each multiple family dwelling building must be concrete.

Formatted: No underline

969 ~~(d)~~(h) Minimum multi-family and condominium unit size: one-bedroom must be larger
970 than 750 square feet; two bedrooms must be larger than 1,000 square feet, three or more
971 bedrooms must be larger than 1,350 square feet.

Formatted: No underline

972 ~~(e)~~(i) Minimum multi-family and condominium building setback: 50 feet for buildings
973 greater than 35 feet or when adjacent to single-family residential use or zoning.

Formatted: No underline

974 ~~(f)~~(j) Amenities required within multiple family dwelling developments include:

Formatted: No underline

975 1. Each unit must have an in-unit washer/dryer and an independent balcony. All
976 balconies shall be a minimum of 54 square feet of clear, unobstructed space, at
977 least six feet in depth. Balconies may be covered and screened but cannot be fully
978 enclosed. False, Faux, Juliet/Juliette, Balconette, and other similar ornamental or
979 standing type balconies shall not be considered a balcony and are prohibited
980 where a balcony is referenced in this section.

Formatted: No underline

981 2. Pool with restrooms

Formatted: No underline

982 3. Gymnasium

Formatted: No underline

983 4. Doggy runs (if pets are allowed)

Formatted: No underline

984 5. Internal concierge trash service

Formatted: No underline

985 6. Enhanced landscaping to include a minimum-ten-foot planting area for building
986 foundation landscaping, with a minimum of two understory trees and five shrubs
987 for every 40 feet of façade length. The remainder of the planting area shall be
988 landscaped with groundcover or other landscape treatment. A minimum ten-foot-

Formatted: No underline

989 wide landscape strip is required where four or more rows of parking spaces abut;
990 one canopy tree, one understory tree and three shrubs must be planted in every
991 100 feet in length.

992 7. Minimum eight-foot-wide sidewalks.

Formatted: No underline

993 8. Flex office space

Formatted: No underline

994 9. Parking garages must be provided for all units. An additional 0.25 spaces per
995 dwelling unit for guests, provided either on-street internal to the development or
996 in an off-street parking lot. A minimum of one electric vehicle charging station
997 must be provided for a development requiring more than 50 parking spaces. The
998 charging station shall serve two parking spaces.

Formatted: No underline

999 (g)(k) Enhanced architectural standards are required to be integrated into the building
1000 form to break up a large building mass and long walls. Architectural features shall be
1001 displayed on all sides of a building, incorporating a base, middle and top to maintain
1002 pedestrian scale. The building mass shall be proportionate to the site, streets, open space,
1003 and surrounding developments.

Formatted: No underline

1004 1. Buildings shall include a minimum of three architectural elements on facades
1005 fronting a right-of-way, and two elements on other facades. Architectural
1006 elements shall include, but not be limited to porticos, balconies, columns,
1007 awnings, canopies, recessed/projected access.

Formatted: Font: 12 pt

1008 2. Integrated ornamental and structural building articulation, including projections
1009 and recesses with a minimum depth of 24 inches.

Formatted: Font: 12 pt, No underline

1010 3. Varied roof line and form, stepped or decorative parapets, cornices and eaves, and
1011 belt courses must be utilized in the building design.

Formatted: Font: 12 pt

Formatted: Font: 12 pt, No underline

1012 4. Building facades shall have a minimum of 30% fenestration elements (windows,
1013 doors and openings). Windows and doors shall include surrounds, casing or
1014 headers.

Formatted: Font: 12 pt

Formatted: Font: 12 pt, No underline

1015 5. Building material and finishes shall be consistent on all facades. High quality
1016 materials and finishes, such as brick, stone, vertical board or batten siding shall be
1017 used; stucco is only acceptable for a maximum of 40% of the building facades;
1018 EIFIS shall not be used as a primary material. Prohibited material include
1019 unfinished concrete or block, corrugated fiberglass or metal, sheet or tin siding.

1020 6. Light fixtures shall be consistent throughout the development and shall
1021 complement the building architecture. Light fixtures shall be decorative with
1022 concealed light sources, and light poles shall have fluted bases. The use of
1023 illuminated bollards in lieu of poles is encouraged in exclusively pedestrian areas.

1024 7. Accessory structure not design or incorporated as part of the principal building or
1025 as part of the amenities listed in this section are prohibited.

Formatted: Font: 12 pt

1026 8. Transportation demand management standards apply, including, but not limited to,
1027 strategies to reduce trips and parking demand, pedestrian-oriented design
1028 elements, bicycles facilities, pay to park, or other fees based on demand.

Formatted: Font: 12 pt, No underline

1029 — Elements utilized to satisfy amenities required within multi-family developments
1030 listed in this section shall not be credited as satisfying other design requirements
1031 or standards.

Formatted: Numbered + Level: 2 + Numbering Style: 1, 2, 3, ... + Start at: 1 + Alignment: Left + Aligned at: 0.75" + Indent at: 1"

1032 —
1033 9.

Formatted: Font: 12 pt

Formatted: Font: (Default) Times New Roman, 12 pt

1034 (l) (f) — Off-street parking and loading requirements. Off-street parking and loading areas
1035 meeting the requirements of sSections 110-828 and 110-811 shall be constructed.

Formatted: Numbered + Level: 2 + Numbering Style: 1, 2, 3, ... + Start at: 1 + Alignment: Left + Aligned at: 0.75" + Indent at: 1"

1036 —
1037 (m) (g) — Types of signs permitted. Signs shall be permitted in accordance with eChapter
1038 102, Code of Ordinances of the City of Deltona.

Formatted: Font: (Default) Calibri, 10 pt

Formatted: List 1, Numbered + Level: 2 + Numbering Style: 1, 2, 3, ... + Start at: 1 + Alignment: Left + Aligned at: 0.75" + Indent at: 1"

1039 (Ord. No. 06-2003, § 1, 11-3-03; Ord. No. 07-2010, § 8, 6-21-2010; Ord. No. 19-2011, § 1(Exh.
1040 A), 11-7-2011; Ord. No. 06-2013, § 1(Exh. A), 6-17-2013; Ord. No. 16-2015, § 2, 10-5-2015;
1041 Ord. No. 06-2017, § 1(Exh. A), 11-20-2017)

Formatted: Font: (Default) Times New Roman

Formatted: Space Before: 6 pt, Numbered + Level: 1 + Numbering Style: a, b, c, ... + Start at: 1 + Alignment: Left + Aligned at: 0.25" + Indent at: 0.5"

1042 Sec. 110-312. MH, Mobile Home Park classification.

Formatted: Font: (Default) Times New Roman

Formatted: Space After: 6 pt

Formatted: Space Before: 6 pt

1043 (a) Purpose and intent. The purpose and intent of the MH Mobile Home park Mobile Home
1044 Park classification is to provide areas for the use and development of mobile home parks.

Formatted: Font: (Default) Times New Roman

1045 (b) Permitted principal uses and structures. In the MH Mobile Home Park classification, no
1046 premises shall be used except for the following uses and their customary accessory uses or
1047 structures as depicted in Permitted Use Table, unless approved by the Director of Planning
1048 and Development Services or designee that are deemed to be similar in character and
1049 purposes to those enumerated in this section. Any decision made by the Director of
1050 Planning and Development Services or designee may be appealed in accordance with
1051 Section 74-5(g).

Formatted: Font: (Default) Times New Roman

1052 — (1) Communication towers up to 70 feet high, in accordance with eChapter
1053 82, Code of Ordinances, as it may be amended from time to time.

Formatted: Indent: Left: 0.75", Numbered + Level: 2 + Numbering Style: 1, 2, 3, ... + Start at: 1 + Alignment: Left + Aligned at: 0.58" + Indent at: 0.83"

1054 — (2) Essential utility services.

1055 — (3) Exempt excavations (refer to sSection 110-817(o) and/or those which
1056 comply with the Land Development Code of the City of Deltona, eChapter 75,
1057 Code of Ordinances and/or final plan review procedures of this eChapter.

1058 — (4) Exempt landfills (refer to sSection 110-817(p)).

1059 — (5) Fire stations.

1060 — (6) Home occupations (refer to sSection 110-807.00).

1061 — (7) Mobile home parks meeting the requirements of section 110-809 and
1062 accessory laundry buildings commissary, swimming pools and recreational
1063 facilities.

1064 — (8) Public schools.

Formatted: Indent: Left: 0.75", Numbered + Level: 2 + Numbering Style: a, b, c, ... + Start at: 1 + Alignment: Left + Aligned at: 1.08" + Indent at: 1.33"

1065 — (9) Public schools.

Formatted: Indent: Left: 0.75", Numbered + Level: 2 + Numbering Style: 1, 2, 3, ... + Start at: 1 + Alignment: Left + Aligned at: 0.58" + Indent at: 0.83"

1066 — Publicly owned parks and recreational areas.

1089
1090
1091
1092
1093
1094
1095
1096
1097
1098
1099
1100
1101
1102
1103
1104
1105
1106
1107
1108
1109
1110
1111
1112
1113
1114
1115
1116
1117
1118
1119
1120
1121
1122
1123
1124
1125
1126
1127
1128

- (e) *Final site plan requirements.* Final ~~s~~Site ~~p~~Plan approval meeting the requirements of ~~e~~Chapter 75, Code of Ordinances, as it may be amended from time to time, is required.
- (f) *Off-street parking and loading requirements.* Off-street parking and loading areas meeting the requirements of ~~s~~Sections 110-828 and 110-811 shall be constructed.
- (g) *Landscape buffer requirements.* A landscaped buffer area meeting the requirements of ~~s~~Section 110-808 shall be constructed.
- (h) *Skirting requirement.* The area between the ground and floor level of the mobile home dwelling shall be enclosed with block or decorative skirting.
- (i) *Types of signs permitted.* Signs are permitted in accordance with the requirements of the Deltona Sign Ordinance, ~~e~~Chapter 102, Code of Ordinances, as it may be amended from time to time.

(Ord. No. 06-2003, § 1, 11-3-03; Ord. No. 07-2010, § 9, 6-21-2010; Ord. No. 19-2011, § 1(Exh. A), 11-7-2011; Ord. No. 06-2013, § 1(Exh. A), 6-17-2013; Ord. No. 18-2013, § 1(Exh. A), 2-3-2014)

Sec. 110-313. OR, Office Residential Zoning District.

(a) *Purpose and intent.* The purpose of the ~~OR~~ Office Residential ~~(OR)~~ Zoning District is to meet two objectives. First, the district is intended to be established in single-family residential areas where road expansions and/or high traffic volumes, nearby nonresidential development, and existing or developing nuisances (noise, lights, vibrations, etc.) decrease or potentially diminish the future potential for the continued use of the area for single-family residential purposes. Second, the OR District is intended to be established as a buffer between existing or proposed single-family residential development and existing or proposed commercial development and high traffic volume streets, and other nuisance producing areas. Designation of an area as an OR zoning district recognizes that the area is a transitioning commercial area, as referenced in the adopted Deltona Comprehensive Plan, as it may be amended from time to time.

(b) *Permitted uses.* In the Office Residential ~~(OR)~~ Zoning District, no land, building, structure, or water shall be used for any purpose except for the following land uses and their customary, incidental and subordinate accessory uses, which are permitted as depicted in Permitted Use Table, unless approved by the Director of Planning and Development Services or designee that are deemed to be similar in character and purposes to those enumerated in this section. Any decision made by the Director of Planning and Development Services or designee may be appealed in accordance with Section 74-5(g+).

- ~~(1) Single family dwellings.~~
- ~~(2) Banks, aAccounting, and bookkeeping services.~~
- ~~Communication antennas and towers under 70 feet high, in accordance with eChapter 82, Code of Ordinances, City of Deltona.~~
- ~~Daycare centers.~~
- ~~Dental offices.(3) Professional offices.~~

Formatted: Font: (Default) Times New Roman

Formatted: Space Before: 6 pt

Formatted: Space After: 6 pt

Formatted: Space Before: 6 pt

Formatted: Font: (Default) Times New Roman

Formatted: Font: (Default) Times New Roman

Formatted: Indent: Left: 0.75", Numbered + Level: 1 + Numbering Style: 1, 2, 3, ... + Start at: 1 + Alignment: Left + Aligned at: 0.58" + Indent at: 0.83"

Formatted: Font: (Default) Times New Roman

Formatted: Numbered + Level: 1 + Numbering Style: 1, 2, 3, ... + Start at: 1 + Alignment: Left + Aligned at: 0.58" + Indent at: 0.83"

Formatted: Indent: Left: 0.75", Numbered + Level: 1 + Numbering Style: 1, 2, 3, ... + Start at: 1 + Alignment: Left + Aligned at: 0.58" + Indent at: 0.83"

1129 ~~(4) Florist, retail only~~

1130 ~~General offices.~~

1131 ~~(5) Internet sales businesses that do little or no on-site sales.~~

1132 ~~Medical and dental offices and clinics.~~

1133 ~~(6) Dental laboratories.~~

1134 ~~Single family dwellings.~~

1135 ~~Stock and bond brokers.~~

1136

1137 ~~(7) Other uses may be approved by the enforcement official, if they are office~~
 1138 ~~or retail service land uses that have similar parking, trip generation, and nuisance~~
 1139 ~~characteristics to the non-residential land uses permitted by this paragraph.~~
 1140 ~~Parking generation and trip generation are to be determined using professionally~~
 1141 ~~acceptable data and analysis, consistent with Institute of Transportation Engineers~~
 1142 ~~recommended practice. The fact that other codes in other jurisdictions may permit~~
 1143 ~~reduced parking requirements for land uses that may come under consideration~~
 1144 ~~shall not be sufficient cause to allow such land uses.~~

1145 ~~(e) Conditional uses. The following land uses and their customary, incidental~~
 1146 ~~and subordinate accessory uses may be permitted in the Office Residential (OR)~~
 1147 ~~Zoning District as conditional uses:~~

1148 ~~Banks and other financial institutions.~~

1149 ~~Care facility.~~

1150 ~~Communication antennas and towers over 70 feet high, in accordance with eChapter~~
 1151 ~~82, Code of Ordinances, City of Deltona.~~

1152 ~~Florist, retail only.~~

1153 ~~General retail sales and services.~~

1154 ~~Houses of worship.~~

1155 ~~Medical and dental offices and clinics.~~

1156 ~~Banks and other financial institutions.~~

1157 ~~Stock and bond brokers.~~

1158 ~~Florist, retail only.~~

1159 ~~Public markets.~~

1160 ~~Publicly regulated water supply wells of eight inches or greater diameter, in~~
 1161 ~~accordance with eChapter 98, aArticle V, Code of Ordinances, City of Deltona.~~

1162 ~~Communication antennas and towers over 70 feet high, in accordance with~~
 1163 ~~chapter 82, Code of Ordinances, City of Deltona.~~

1164 ~~Houses of worship.~~

Formatted: Indent: Left: 0.75", Numbered + Level: 1 +
 Numbering Style: 1, 2, 3, ... + Start at: 1 + Alignment:
 Left + Aligned at: 0.58" + Indent at: 0.83"

Formatted: Font: (Default) Times New Roman, 12 pt

Formatted: List 2, Indent: Left: 0.75"

Formatted: Font: (Default) Times New Roman

Formatted: Indent: Left: 0.75", Numbered + Level: 1 +
 Numbering Style: 1, 2, 3, ... + Start at: 1 + Alignment:
 Left + Aligned at: 0.58" + Indent at: 0.83"

Formatted: Font: (Default) Times New Roman, 12 pt

Formatted: List 2, Indent: Left: 0.75", Numbered +
 Level: 1 + Numbering Style: 1, 2, 3, ... + Start at: 1 +
 Alignment: Left + Aligned at: 0.58" + Indent at: 0.83"

Formatted: Font: (Default) Times New Roman

Formatted: Indent: Left: 0.67"

Formatted: Indent: Left: 0.75", Numbered + Level: 1 +
 Numbering Style: 1, 2, 3, ... + Start at: 1 + Alignment:
 Left + Aligned at: 0.58" + Indent at: 0.83"

Formatted: List 2, Indent: Left: 1"

Formatted: Numbered + Level: 1 + Numbering Style:
 1, 2, 3, ... + Start at: 1 + Alignment: Left + Aligned at:
 0.58" + Indent at: 0.83"

Formatted: Numbered + Level: 1 + Numbering Style:
 1, 2, 3, ... + Start at: 1 + Alignment: Left + Aligned at:
 0.58" + Indent at: 0.83"

Formatted: Indent: Left: 1"

Formatted: Numbered + Level: 1 + Numbering Style:
 1, 2, 3, ... + Start at: 1 + Alignment: Left + Aligned at:
 0.58" + Indent at: 0.83"

Formatted: Indent: Left: 1"

165 —
 166 4. Other uses may be approved by the enforcement official, if they are office or retail
 167 service land uses that have similar parking, trip generation, and nuisance
 168 characteristics to the non-residential land uses permitted by this paragraph. Parking
 169 generation and trip generation are to be determined using professionally acceptable
 170 data and analysis, consistent with Institute of Transportation Engineers
 171 recommended practice. The fact that other codes in other jurisdictions may permit
 172 reduced parking requirements for land uses that may come under consideration shall
 173 not be sufficient cause to allow such land uses.

Formatted: Numbered + Level: 1 + Numbering Style: 1, 2, 3, ... + Start at: 1 + Alignment: Left + Aligned at: 0.58" + Indent at: 0.83"

174
 175 The above eConditional uUses must meet all eConditional uUse requirements in this
 176 eChapter, and furthermore, must occur on sites large enough to accommodate minimum
 177 required parking, drainage facilities, landscaping and landscaped buffers, minimum building
 178 setbacks, and utility services. The above conditional uses shall be served by community or
 179 public water and sewer systems when sites equal to or greater than 0.75 acres or four
 180 combined lots are developed.

Formatted: Indent: Left: 1"

181 The floor area ratio of banks and other financial institutions, and medical and dental offices
 182 and clinics shall not exceed 0.12.

183 (d) Dimensional requirements.

OR - Office Residential	Single-Family Dwellings	Permitted Nonresidential Uses	Conditional Uses
Lot Area (sq. ft.)	7,500	7,500	12,500
Lot Width (ft.)	75	75	----
when access is from a thoroughfare street, arterial street, or major collector	----	----	100
when access is from a local street that is not a major collector	----	----	75
Yard Size			
Front yard(ft.)	25	25	25
Rear yard (ft.) ⁽¹⁾	25	25	25
Side yard (ft.) ⁽²⁾	7.5	7.5	7.5
Side street yard (ft.)	15	15	15
Density and Intensity Standards,			
Minimum Floor Area			
Density	Not to exceed the permitted in the applicable Comp. Plan FLU Map Category		
Maximum Floor Area Ratios (F.A.R.) ⁽³⁾	----	0.35	----
Minimum Floor Area ⁽⁴⁾	1,200	----	----
Maximum building height (ft.)	35	35	35

Formatted: Font: (Default) Times New Roman

Formatted: Font: (Default) Times New Roman

Formatted: Font: (Default) Times New Roman

Formatted: Font: (Default) Times New Roman

Formatted: Font: (Default) Times New Roman, Bold

Formatted: Font: (Default) Times New Roman

Formatted: Font: (Default) Times New Roman

Formatted: Font: (Default) Times New Roman

Formatted: Font: (Default) Times New Roman

Formatted: Font: (Default) Times New Roman

Formatted: Font: (Default) Times New Roman, Bold

Formatted: Font: (Default) Times New Roman

Formatted: Font: (Default) Times New Roman

Formatted: Font: (Default) Times New Roman

Formatted: Font: (Default) Times New Roman

Formatted: Font: (Default) Times New Roman

Maximum lot coverage (%) (with principal and accessory buildings)	30	30	30
⁽¹⁾ Except 30 feet from the ordinary high-water mark or lot line, whichever is most restrictive, on lots adjacent to surface water bodies or golf courses.			
⁽²⁾ Seven and one-half feet, or ten percent of the width of the lot, whichever is greater. Nonresidential side-yard may be reduced to zero when there is adjoining nonresidential development, when the property owners enter into a recorded agreement that provides for reasonable access for building maintenance and repairs, and provisions are made in building design for proper fire protection.			
⁽³⁾ Banks, financial institutions, medical and dental offices, and clinics: Maximum F.A.R. 0.12.			
⁽⁴⁾ Exclusive of garages, carports, attached roofed-over porches, terraces, and patios.			

Formatted: Font: (Default) Times New Roman

Formatted: Font: (Default) Times New Roman

Formatted: Font: (Default) Times New Roman

Formatted: Font: (Default) Times New Roman

Formatted: Font: (Default) Times New Roman

Formatted: Font: (Default) Times New Roman

Formatted: Space Before: 6 pt

(e) *Off-street parking regulations.* See Section 110-828, except that the permitted internet sales businesses shall have the same parking requirements as offices.

(f) *Landscaped buffer requirements.* Landscaped buffer areas meeting the requirements of Section 110-808 shall be constructed prior to locating a non-residential use on a site in the Office Residential (OR) Zoning District. Except that when an existing building encroaches within the minimum required perimeter landscaped buffer area, then the required buffer width shall be the distance between the building and the lot line. Access shall be provided in the building encroachment area for maintenance of the building and landscaping.

(g) *Final Site Plan requirements.* Final Site Plan approval is required meeting all applicable requirements of the Land Development Code, Subpart B, Code of Ordinances, City of Deltona, prior to constructing a business use, or converting a residential structure to a business use.

(h) *Types of signs permitted.* Signs are permitted in accordance with the Deltona Sign Code, Chapter 102, Code of Ordinances, City of Deltona, as it may be amended from time to time.

(Ord. No. 06-2003, § 1, 11-3-03; Ord. No. 07-2010, § 10, 6-21-2010; Ord. No. 19-2011, § 1(Exh. A), 11-7-2011; Ord. No. 06-2013, § 1(Exh. A), 6-17-2013; Ord. No. 06-2017, § 1(Exh. A), 11-20-2017)

Formatted: Space After: 6 pt

Sec. 110-314. PB, Professional Business Zoning District.

Formatted: Space Before: 6 pt

(a) *Purpose and intent.* The purpose of the PB, Professional Business (PB) Zoning District is to establish a transitional zone between high volume streets and single-family residential areas, and between higher intensity development and single-family residential areas. The Professional Business Zoning District is established in areas that are transitional in character. Therefore, a mix of single-family and compatible office development, with some retail sales, is permitted. The Professional Business (PB) Zoning District was first established in the original Deltona Lakes Community Development Plan to serve this purpose in the planned development. It may be applied to achieve a zoning transition in all other appropriate areas of the City, including those areas that were not included in the original Deltona Lakes Community Development Plan, consistent with the commercial future land use designations on the adopted Future Land Use Map.

215 (b) *Permitted uses.* In the Professional Business (PB) Zoning District, no building, structure,
216 land, or water shall be used except for one or more of the following uses as depicted in
217 Permitted Use Table, unless approved by the Director of Planning and Development
218 Services or designee that are deemed to be similar in character and purposes to those
219 enumerated in this section. Any decision made by the Director of Planning and
220 Development Services or designee may be appealed in accordance with Section 74-5(g).

Formatted: Font: (Default) Times New Roman

Formatted: Font: (Default) Times New Roman

221 ~~— Any business office provided no retail sales are conducted. Permitted~~
222 ~~professional business offices include but are not necessarily limited to,~~
223 ~~accountants, attorneys, insurance agencies, mortgage brokerages, real estate~~
224 ~~agencies, and offices for architects and engineers.~~

Formatted: Font: (Default) Times New Roman

Formatted: Indent: Left: 0.75", Numbered + Level: 1 +
Numbering Style: 1, 2, 3, ... + Start at: 1 + Alignment:
Left + Aligned at: 0.58" + Indent at: 0.83"

225 ~~— Banks.~~

226 ~~(2) Barber and beauty shop.~~

227 ~~(3) Communication towers up to 70 feet high, in accordance with Chapter~~
228 ~~82, Code of Ordinances, City of Deltona, as it may be amended from time to time.~~

229 ~~Daycare centers (refer to Section 110-817(f)).~~

Formatted: Font: (Default) Times New Roman, 12 pt

230 ~~Essential utility services.~~

Formatted: List 2, Indent: Left: 0.75"

231 ~~Excavations only for stormwater retention ponds, subject to applicable permitting~~
232 ~~requirements.~~

Formatted: Font: (Default) Times New Roman

Formatted: Indent: Left: 0.75", Numbered + Level: 1 +
Numbering Style: 1, 2, 3, ... + Start at: 1 + Alignment:
Left + Aligned at: 0.58" + Indent at: 0.83"

233 ~~Medical offices.~~

234 ~~Off-street parking areas.~~

235 ~~(4) Publicly owned or regulated water supply wells of less than eight inches in~~
236 ~~diameter in accordance with the potable water wellfield protection requirements~~
237 ~~of Chapter 98, Code of Ordinances, City of Deltona, as it may be amended from~~
238 ~~time to time.~~

239 ~~(5) Medical offices.~~

Formatted: Indent: Left: 0.67"

240 ~~(6) Banks.~~

241 ~~(7) Single family dwellings and their customary accessory uses.~~

242 ~~(8) Townhomes.~~

243 ~~(9) Off-street parking areas.~~

244 ~~(10) Essential utility services.~~

245 ~~(11) Excavations only for stormwater retention ponds, subject to applicable permitting~~
246 ~~requirements.~~

Formatted: Indent: Left: 0.75", Numbered + Level: 1 +
Numbering Style: 1, 2, 3, ... + Start at: 1 + Alignment:
Left + Aligned at: 0.58" + Indent at: 0.83"

247 (c) *Conditional uses.* Additional regulations/requirements governing permitted conditional uses
248 are located in Sections 110-817 and 110-1102 of this chapter. The following land uses and
249 their customary, incidental and subordinate accessory uses may be permitted in the
250 Professional Business (PB) Zoning District as conditional uses:

251 Care facility.

Formatted: Indent: Left: 0.75", Numbered + Level: 1 +
Numbering Style: 1, 2, 3, ... + Start at: 1 + Alignment:
Left + Aligned at: 0.58" + Indent at: 0.83"

~~—Communication towers greater than 70 feet high, in accordance with Chapter 82, Code of Ordinances, City of Deltona, as it may be amended from time to time.~~

~~Care facility.~~

~~—Day care centers (refer to section 110-817(f)).~~

~~—Houses of worship (refer to Section 110-817(d)).~~

~~—Professional or trade schools related to permitted uses (refer to Section 110-817(b)).~~

~~—Public markets.~~

~~—Public uses not listed as a permitted principal use.~~

~~—Public utility uses and structures (refer to Section 110-817(a)).~~

~~—Publicly or privately owned municipal or public water supply wells of eight inches diameter or greater.~~

~~—Schools, parochial or private (refer to Section 110-817(d)).~~

(d) *Residential density.* No residential construction shall exceed a density of nine dwelling units per acre.

(e) *Dimensional requirements.*

PB - Professional Business	Single-Family Dwellings	Single-family Attached Townhouse	Nonresidential
Lot Area (sq. ft.) ⁽¹⁾	7,500	1,600 <i>interior lots</i>	12,500
		2,000 <i>end lots</i>	
		2,800 <i>corner lots</i>	
<i>Development site if onsite sewage disposal systems are used (acre)</i>	----	1	----
<i>Development site if community or public water and sewer service are available, but not including community septic tanks (sq. ft.)</i>	----	15,000	----
Lot Width (ft.)	75	----	100
<i>Interior lot</i>	----	20	----
<i>End lot</i>	----	26	----
<i>Corner lot</i>	----	38	----
Yard Size			
Front yard(ft.) ⁽²⁾	25	25	25
Rear yard (ft.)	25	25	25
Waterfront rear yard (ft.) ⁽³⁾	30	30	30
Side yard (ft.) ⁽⁴⁾	7.5	----	7.5

Formatted: Indent: Left: 1"

Formatted: Indent: Left: 0.75", Numbered + Level: 1 + Numbering Style: 1, 2, 3, ... + Start at: 1 + Alignment: Left + Aligned at: 0.58" + Indent at: 0.83"

Formatted: Font: (Default) Times New Roman

Formatted: Font: (Default) Times New Roman

Formatted: Font: (Default) Times New Roman

Formatted: Font: (Default) Times New Roman

Formatted: Font: (Default) Times New Roman

Formatted: Font: (Default) Times New Roman

Formatted: Font: (Default) Times New Roman

Formatted: Font: (Default) Times New Roman

Formatted: Font: (Default) Times New Roman

Formatted: Font: (Default) Times New Roman, Bold

Formatted: Font: (Default) Times New Roman

Formatted: Font: (Default) Times New Roman

Formatted: Font: (Default) Times New Roman

Formatted: Font: (Default) Times New Roman

Formatted: Font: (Default) Times New Roman

Interior lot(ft.) ⁽⁵⁾	----	0between townhouses	----
Side street yard (ft.)	15	15	15
Minimum Floor Area (sq. ft.)	1,000	1,000	----
Maximum Floor Area Ratios (F.A.R.)	----	----	0.35 ⁽⁶⁾
Maximum building height (ft.)	35	35	35
Maximum lot coverage (with principal and accessory buildings) (swimming pools and screened enclosures are excepted from this provision)(provision) (%)	35	30	30
Minimum building separation (ft.)			
Between fronts or rears of principal buildings	----	50	----
Between any other combination of principal building arrangements	----	30	----
Minimum building setback from streets and drives (ft.)			
From any interior street drive or off-street parking area ⁽⁷⁾	----	10	----
Maximum building length and width (ft.)	----	200	
Building Development Standards ⁽⁸⁾			
Minimum dwelling units in a building	----	2	----
Maximum dwelling units in a building	----	8	----
⁽¹⁾ No site for nonresidential development shall be created, and no conversion of an existing site or building to nonresidential use shall be permitted unless the site area meets the minimum standard.			
⁽²⁾ Except that medical offices and banks shall be limited to a front yard equal to the minimum required width of the required landscaped buffer.			
⁽³⁾ No building shall be erected nearer than 30 feet to the ordinary high-water mark, or the platted property line, whichever is more restrictive.			
⁽⁴⁾ 7.5 feet or 10 percent of the width of the lot at the front property line, whichever is greater.			
⁽⁵⁾ Between townhouse buildings and adjacent interior building site side lot line 7.5 feet.			
⁽⁶⁾ The maximum floor area ratio for medical offices shall be 0.12 and for banks shall be 0.10.			
⁽⁷⁾ This requirement shall not diminish the minimum front, side, and rear yard requirements for townhouse developments.			
⁽⁸⁾ The exterior facades of all townhouse units shall be varied in material and design so that no more than two abutting units will have the same architectural appearance and front yard setback and depth. Varied front yard setbacks shall not be less than two feet offset from adjoining units as measured at the principal foundation line of each unit, and no setback distance shall be less than the required minimum.			

Formatted: Font: (Default) Times New Roman

Formatted: Font: (Default) Times New Roman

Formatted: Font: (Default) Times New Roman

Formatted: Font: (Default) Times New Roman

Formatted: Font: (Default) Times New Roman

Formatted: Font: (Default) Times New Roman

Formatted: Font: (Default) Times New Roman, Bold

Formatted: Font: (Default) Times New Roman

Formatted: Font: (Default) Times New Roman

Formatted: Font: (Default) Times New Roman

Formatted: Font: (Default) Times New Roman

Formatted: Font: (Default) Times New Roman

Formatted: Font: (Default) Times New Roman

Formatted: Font: (Default) Times New Roman

Formatted: Font: (Default) Times New Roman

Formatted: Font: (Default) Times New Roman

Formatted: Font: (Default) Times New Roman

Formatted: Font: (Default) Times New Roman

Formatted: Font: (Default) Times New Roman

Formatted: Font: (Default) Times New Roman

Formatted: Font: (Default) Times New Roman

Formatted: Font: (Default) Times New Roman

Formatted: Font: (Default) Times New Roman

Formatted: Font: (Default) Times New Roman

1268

1269

1270

(f) Off-street parking regulations. See Section 110-828 of the Code of Ordinances, City of Deltona, as it may be amended from time to time.

Formatted: Font: (Default) Times New Roman

Formatted: Space Before: 6 pt

- 1271 (g) *Landscaped buffer requirements.* Landscaped buffer areas meeting the requirements of
 1272 ~~s~~Section 110-808 of the Code of Ordinances, ~~City of Deltona~~, as it may be amended from
 1273 time to time, shall be constructed prior to locating a non-residential use on any site.
- 1274 (h) *Final ~~S~~ite ~~p~~lan requirements.* Final ~~s~~ite ~~p~~lan approval meeting the requirements of
 1275 ~~e~~Chapter 75, Code of Ordinances, City of Deltona, as it may be amended from time to time,
 1276 is required prior to constructing a business use, or converting a residential structure to a
 1277 business use.
- 1278 (i) *Types of signs permitted.* Signs are permitted in accordance with ~~e~~Chapter 102, Code of
 1279 Ordinances, City of Deltona, as it may be amended from time to time.
- 1280 (j) *General provisions, exceptions, and prohibitions.*
- 1281 (1) See ~~a~~Article VIII. Supplementary regulations.
- 1282 (2) All Professional Business, ~~PB~~ district sites must be located on a thoroughfare roadway
 1283 as identified in Deltona Comprehensive Plan as it may be amended from time to time.
- 1284 (Ord. No. 06-2003, § 1, 11-3-03; Ord. No. 07-2010, § 11, 6-21-2010; Ord. No. 19-2011, § 1(Exh.
 1285 A), 11-7-2011; Ord. No. 06-2013, § 1(Exh. A), 6-17-2013; Ord. No. 18-2013, § 1(Exh. A), 2-3-
 1286 2014; Ord. No. 06-2017, § 1(Exh. A), 11-20-2017)

Formatted: Space After: 6 pt

1287 **Sec. 110-315. C-1, Retail Commercial District.**

Formatted: Space Before: 6 pt

1288 (a) ~~(a)~~ *Purpose and intent.* The purpose of the C-1~~2~~-Retail Commercial Zoning District is to
 1289 establish neighborhood commercial development along high-volume roads that is
 1290 compatible with nearby single-family residential areas. The C-1-Retail Commercial Zoning
 1291 District is not suitable for transitional areas. Therefore, low intensity commercial
 1292 development with no residential mix is permitted. The C-1-Retail Commercial Zoning
 1293 District was first established in the original Deltona Lakes Community Development Plan to
 1294 serve this purpose in the planned development. It may be applied to achieve a commercial
 1295 development suitable for serving surrounding single-family residential development in all
 1296 other appropriate areas of the ~~e~~City, including those areas that were not included in the
 1297 original Deltona Lakes Community Development Plan. The C-1~~2~~-Retail Commercial Zoning
 1298 District shall only be applied to areas that are designated in the ~~e~~Commercial ~~#~~Future ~~H~~L and
 1299 ~~u~~se category on the adopted Future Land Use Map in the Deltona Comprehensive Plan, as
 1300 it may be amended from time to time.

Formatted: Indent: Left: -0.02", Numbered + Level: 2 + Numbering Style: a, b, c, ... + Start at: 1 + Alignment: Left + Aligned at: 1.08" + Indent at: 1.41"

Formatted: Font: (Default) Times New Roman

1301 (b) ~~Uses permitted~~*Permitted uses.* Within the C-1~~2~~ Retail Commercial district, no building,
 1302 structure, land~~2~~ or water shall be used except for one or more of the following uses ~~as~~
 1303 ~~depicted in Permitted Use Table, unless approved by the Director of Planning and~~
 1304 ~~Development Services or designee that are deemed to be similar in character and purposes~~
 1305 ~~to those enumerated in this section. Any decision made by the Director of Planning and~~
 1306 ~~Development Services or designee may be appealed in accordance with Section 74-5(g+).~~

Formatted: Font: (Default) Times New Roman

Formatted: Font: (Default) Times New Roman

Formatted: Font: (Default) Times New Roman, 12 pt

Formatted: List Paragraph, Indent: Left: 0.75", Numbered + Level: 1 + Numbering Style: 1, 2, 3, ... + Start at: 1 + Alignment: Left + Aligned at: 0.94" + Indent at: 1.19", Tab stops: 1.13", Left

(1) ~~Motels and hotels.~~

(2) ~~Restaurants, types A and B.~~

Formatted: Font: (Default) Times New Roman

Formatted: Normal, Indent: Left: 1", Tab stops: 1.13", Left

3310 (3) ~~Retail shops, professional offices, and personal service enterprises similar~~
3311 ~~to the following:~~

- 3312 ~~— Animal hospital or Veterinary Office.~~
- 3313 ~~— Antique shops.~~
- 3314 ~~— Aquariums.~~
- 3315 ~~— Art goods and bric a brac shops. Art, dance, modeling, and music schools or~~
3316 ~~studios.~~
- 3317 ~~— Artist studios.~~
- 3318 ~~1. Automobile new parts, equipment, and accessories; sales only.~~
- 3319 ~~2. Automobile service stations, type A (auto service stations including oil changes~~
3320 ~~and tune ups), shall permitted only on building sites with not less than 150 feet~~
3321 ~~frontage on all abutting streets.~~
- 3322 ~~— Automobile service stations, type C (Gas Station).~~
- 3323 ~~— Bakeries, retail (including preparation of products for sale on the premises).~~
- 3324 ~~— Banks and other financial businesses.~~
- 3325 ~~— Barber shops and beauty shops.~~
- 3326 ~~— Bars and liquor stores.~~
- 3327 ~~— Beauty parlors.~~
- 3328 ~~— Bicycle stores.~~
- 3329 ~~— Billiard rooms, pool rooms or bowling alleys, or Pool rooms.~~
- 3330 ~~— Bowling alleys.~~
- 3331 ~~— Brewpub/microbrewery (refer to sSection 110-814(i)).~~
- 3332 ~~— Car washes.~~
- 3333 ~~— Catering Services.~~
- 3334 ~~— Cigar stores (retail only).~~
- 3335 ~~— Communication towers up to a height of 70 feet are permitted in accordance with~~
3336 ~~Chapter 82, Code of Ordinances, as it may be amended from time to time.~~
- 3337 ~~— Confectionery and ice cream stores.~~
- 3338 ~~— Conservatories.~~
- 3339 ~~— Convenience stores.~~
- 3340 ~~— Craft distillery (refer to sSection 110-814(i)).~~
- 3341 ~~— Cultural, historical, and art centers and museums.~~
- 3342 ~~— Curio stores.~~
- 3343 ~~— Day care centers.~~

Formatted: Font: (Default) Times New Roman, 12 pt

Formatted: List Paragraph, Indent: Left: 0.75",
Numbered + Level: 1 + Numbering Style: 1, 2, 3, ... +
Start at: 1 + Alignment: Left + Aligned at: 0.94" +
Indent at: 1.19", Tab stops: 1.13", Left

Formatted: Font: (Default) Times New Roman

Formatted: Font: (Default) Times New Roman, 12 pt

Formatted: Font: (Default) Times New Roman

Formatted: Font: (Default) Times New Roman, 12 pt

Formatted: Font: (Default) Times New Roman

Formatted: Font: (Default) Times New Roman, 12 pt

Formatted: List Paragraph, Indent: Left: 0.75", Tab
stops: 1.13", Left

Formatted

Formatted: Font: (Default) Times New Roman

Formatted: Font: (Default) Times New Roman, 12 pt

Formatted: Font: (Default) Times New Roman

Formatted: Font: (Default) Times New Roman, 12 pt

Formatted: Font: (Default) Times New Roman

Formatted: Font: (Default) Times New Roman, 12 pt

Formatted: Font: (Default) Times New Roman

Formatted: Font: (Default) Times New Roman, 12 pt

Formatted: Font: (Default) Times New Roman

Formatted: Font: (Default) Times New Roman, 12 pt

Formatted: Font: (Default) Times New Roman

Formatted

Formatted: Font: (Default) Times New Roman, 12 pt

Formatted

Formatted: Font: (Default) Times New Roman

Formatted: Font: (Default) Times New Roman, 12 pt

Formatted: Font: (Default) Times New Roman

Formatted

Formatted: Font: (Default) Times New Roman, 12 pt

Formatted: Font: (Default) Times New Roman

Formatted: Font: (Default) Times New Roman, 12 pt

Formatted: Font: (Default) Times New Roman

Formatted: Font: (Default) Times New Roman, 12 pt

1344
1345
1346
1347
1348
1349
1350
1351
1352
1353
1354
1355
1356
1357
1358
1359
1360
1361
1362
1363
1364
1365
1366
1367
1368
1369
1370
1371
1372
1373
1374
1375
1376

- ~~—Dental offices and clinics.~~
- ~~—Drug and sundry stores.~~
- ~~—Electric and HVAC sales and services.~~
- ~~—Electronic sales and service.~~
- ~~—Employment agencies.~~
- ~~—Essential utility services.~~
- ~~—Fire stations.~~
- ~~—Flex space.~~
- ~~—Fire stations. Game rooms or arcades.~~
- ~~—Florist shops.~~
- ~~—Fruit stores (retail only).~~
- ~~—Furniture stores.~~
- ~~—Garden supplies and retail fertilizer store.~~
- ~~—General offices.~~
- ~~—Grocery stores with or without meat sales.~~
- ~~—Hardware stores (retail only).~~
- ~~—Houses of worship.~~
- ~~—Interior decorating, costuming, draperies.~~
- ~~—Jewelry stores, watch repairs.~~
- ~~—Laundromats.~~
- ~~—Laundry and dry cleaning agencies establishments (provided no gasoline or explosives of any kind are stored or used therein).~~
- ~~—Lawn equipment sales and service.~~
- ~~—Leather goods stores (retail only).~~
- ~~—Libraries.~~
- ~~—Medical offices and clinics.~~
- ~~—Microwinery (refer to Section 110-814(i)).~~
- ~~—Millinery, wearing apparel, furrier stores. Motels and hotels.~~
- ~~—Music and radio stores.~~
- ~~—Night clubs, private clubs, lodges, fraternities, or sororities.~~
- ~~—Non-profit membership and charitable organizations.~~
- ~~—Newsstands.~~

Formatted: Font: (Default) Times New Roman

Formatted: Font: (Default) Times New Roman, 12 pt

Formatted: Font: (Default) Times New Roman

Formatted: Font: (Default) Times New Roman, 12 pt

Formatted: Font: (Default) Times New Roman

Formatted: List Paragraph, Indent: Left: 0.75",
Numbered + Level: 1 + Numbering Style: 1, 2, 3, ... +
Start at: 1 + Alignment: Left + Aligned at: 0.94" +
Indent at: 1.19", Tab stops: 1.13", Left

Formatted: Font: (Default) Times New Roman, 12 pt

Formatted: Font: (Default) Times New Roman

Formatted: Font: (Default) Times New Roman, 12 pt

Formatted: Font: (Default) Times New Roman

Formatted: Font: (Default) Times New Roman, 12 pt

Formatted: Font: (Default) Times New Roman

Formatted: Font: (Default) Times New Roman, 12 pt

Formatted: Font: (Default) Times New Roman

Formatted: Font: (Default) Times New Roman, 12 pt

Formatted: Font: (Default) Times New Roman

Formatted: Normal, Indent: Left: 1", Tab stops: 1.13",
Left

Formatted: Font: (Default) Times New Roman, 12 pt

Formatted: List Paragraph, Indent: Left: 0.75",
Numbered + Level: 1 + Numbering Style: 1, 2, 3, ... +
Start at: 1 + Alignment: Left + Aligned at: 0.94" +
Indent at: 1.19", Tab stops: 1.13", Left

Formatted: Font: (Default) Times New Roman

Formatted: Font: (Default) Times New Roman, 12 pt

- 1377 — ~~Paint stores.~~
- 1378 — ~~Pest exterminators.~~
- 1379 — ~~Pet stores, boarding.~~
- 1380 — ~~Pet grooming.~~
- 1381 — ~~Pharmacy.~~
- 1382 — ~~Photograph galleries.~~
- 1383 — ~~Physical fitness centers.~~
- 1384 — ~~Printing shops.~~
- 1385 — ~~Private clubs, lodges, fraternities, sororities.~~
- 1386 — ~~Plumbing fixture shops (retail only).~~
- 1387 — ~~Plumbing, sales and service.~~
- 1388 — ~~Police and sheriff stations.~~
- 1389 — ~~Public art galleries, libraries, museums, and other public meeting places not~~
- 1390 ~~operated for profit.~~
- 1391 — ~~Public Markets.~~
- 1392 — ~~Publicly owned or regulated water supply wells of less than eight inches in~~
- 1393 ~~diameter in accordance with the potable water well field protection requirements~~
- 1394 ~~of the Land Development Code, Chapter 98, article V, Code of Ordinances, as it~~
- 1395 ~~may be amended from time to time.~~
- 1396 — ~~Restaurants.~~
- 1397 — ~~Retail sales and services, excluding sales or rental of automobile, motorcycle,~~
- 1398 ~~truck, motor home, or travel trailers, automobile driving schools, boat or mobile~~
- 1399 ~~home sales and services.~~
- 1400 — ~~Retail specialty shops.~~
- 1401 — ~~Schools.~~
- 1402 — ~~Tailor shops.~~
- 1403 — ~~Tattoo Shops.~~
- 1404 — ~~Theaters.~~
- 1405 — ~~Utility offices.~~
- 1406 — ~~Veterinarians.~~
- 1407 — ~~(4) Communication towers up to a height of 70 feet are permitted in~~
- 1408 ~~accordance with chapter 82, Code of Ordinances, as it may be amended from time~~
- 1409 ~~to time.~~
- 1410

Formatted: Font: (Default) Times New Roman

Formatted: Font: (Default) Times New Roman, 12 pt

Formatted: Font: (Default) Times New Roman

Formatted: Font: (Default) Times New Roman, 12 pt

Formatted: Font: (Default) Times New Roman

Formatted: List Paragraph, Indent: Left: 0.75",
Numbered + Level: 1 + Numbering Style: 1, 2, 3, ... +
Start at: 1 + Alignment: Left + Aligned at: 0.94" +
Indent at: 1.19", Tab stops: 1.13", Left

Formatted: Font: (Default) Times New Roman, 12 pt

Formatted: Font: (Default) Times New Roman

Formatted: Font: (Default) Times New Roman, 12 pt,
Highlight

Formatted: Normal, Indent: Left: 0", Tab stops: 1.13",
Left

Formatted: Font: (Default) Times New Roman, 12 pt

Formatted: List Paragraph, Indent: Left: 0.75",
Numbered + Level: 1 + Numbering Style: 1, 2, 3, ... +
Start at: 1 + Alignment: Left + Aligned at: 0.94" +
Indent at: 1.19", Tab stops: 1.13", Left

Formatted: Font: (Default) Times New Roman

Formatted: List Paragraph, Indent: Left: 0.75",
Numbered + Level: 1 + Numbering Style: 1, 2, 3, ... +
Start at: 1 + Alignment: Left + Aligned at: 0.94" +
Indent at: 1.19", Tab stops: 1.13", Left

Formatted: Font: (Default) Times New Roman, 12 pt

Formatted: Font: (Default) Times New Roman

Formatted: Normal, Indent: Left: 1", Tab stops: 1.13",
Left

1411 ~~(5) Publicly owned or regulated water supply wells of less than eight inches in~~
1412 ~~diameter in accordance with the potable water well field protection requirements~~
1413 ~~of the Land Development Code, chapter 98, article V, Code of Ordinances, as it~~
1414 ~~may be amended from time to time.~~

Formatted: Font: (Default) Times New Roman, 12 pt

Formatted: List Paragraph, Indent: Left: 0.75",
Numbered + Level: 1 + Numbering Style: 1, 2, 3, ... +
Start at: 1 + Alignment: Left + Aligned at: 0.94" +
Indent at: 1.19", Tab stops: 1.13", Left

1415 ~~(e) Conditional uses:~~

Formatted: Font: (Default) Times New Roman

1416 ~~Automobile driving schools.~~

Formatted: Indent: Left: 0.75", Numbered + Level: 1 +
Numbering Style: 1, 2, 3, ... + Start at: 1 + Alignment:
Left + Aligned at: 0.58" + Indent at: 0.83"

1417 ~~Automobile Service Station, type B (Automobile repair garage).~~

1418 ~~Automobile service stations, type A; permitted only on building sites with not less~~
1419 ~~than 150 feet frontage on all abutting streets.~~

1420 ~~Care facility.~~

1421 ~~Communication towers exceeding 70 feet in height above ground level, in~~
1422 ~~accordance with eChapter 82, Code of Ordinances, as it may be amended from~~
1423 ~~time to time.~~

1424 ~~Funeral homes.~~

1425 ~~Group home facility (refer to sSection 110-817(l)).~~

Formatted: Font: (Default) Times New Roman, 12 pt

1426 ~~Nightclubs, private clubs, lodges, fraternities, or sororities.~~

Formatted: Block 2, Indent: Left: 0.75", Numbered +
Level: 1 + Numbering Style: 1, 2, 3, ... + Start at: 1 +
Alignment: Left + Aligned at: 0.58" + Indent at: 0.83",
Tab stops: Not at 1.13"

1427 ~~Automobile driving schools.~~

Formatted: Font: (Default) Times New Roman

1428 ~~Automobile repair garage.~~

Formatted: Indent: Left: 1"

1429 ~~Automobile service stations, type A; permitted only on building sites with not less~~
1430 ~~than 150 feet frontage on all abutting streets.~~

Formatted: Indent: Left: 1"

1431 ~~Funeral homes.~~

Formatted: Indent: Left: 0.75", Numbered + Level: 1 +
Numbering Style: 1, 2, 3, ... + Start at: 1 + Alignment:
Left + Aligned at: 0.58" + Indent at: 0.83"

1432 ~~Public markets.~~

Formatted: Font: (Default) Times New Roman, 12 pt

1433 ~~Publicly or privately owned municipal or public water supply wells of eight~~
1434 ~~inches diameter or greater in accordance with the potable water well field~~
1435 ~~protection requirements of the Land Development Code, eChapter 98, aArticle V,~~
1436 ~~Code of Ordinances, as it may be amended from time to time.~~

Formatted: Block 2

Formatted: Font: (Default) Times New Roman, 12 pt,
Italic

1437 ~~(d) Dimensional requirements:~~

Formatted: Font: (Default) Times New Roman, 12 pt

C-1, Retail Commercial	
Minimum lot size	
Area (sq. ft.)	10,000
Width (ft.) ⁽¹⁾	100
Minimum yard size	
Front yard (ft.)	25
Rear yard (ft.)	15
Side yard (ft.) ⁽²⁾	5
Side street yard(ft)	15
Maximum building height (ft.)	35

Formatted: Font: (Default) Times New Roman

Formatted: Font: (Default) Times New Roman

Formatted: Font: (Default) Times New Roman

Formatted: Font: (Default) Times New Roman

Formatted: Font: (Default) Times New Roman

Formatted: Font: (Default) Times New Roman

Formatted: Font: (Default) Times New Roman

Formatted: Font: (Default) Times New Roman

Formatted: Font: (Default) Times New Roman

Formatted: Font: (Default) Times New Roman

Formatted: Font: (Default) Times New Roman

Maximum lot coverage (%) (with principal and accessory buildings) ⁽³⁾	40
Maximum floor area ratio (F.A.R.)	0.35
⁽¹⁾ Except 150 feet shall be required along all abutting street frontages for land uses with drive through service or windows, and all three types of automobile service stations.	
⁽²⁾ Except may be reduced to zero foot where adjacent to existing building with zero foot setback, or setback or coordinated with proposed building with zero-foot zero-foot setback. When two or more lots are used as one building site the setback restrictions set forth in this zoning district shall apply to the exterior perimeter of the combined site.	
⁽³⁾ Excluding swimming pools and screened enclosures, except, that screened enclosures used for storage, trash or equipment containment, and covered parking areas are included. This provision shall not be interpreted to allow a floor area ratio of any principal building or group of principal buildings to exceed the maximum permitted.	

Formatted: Font: (Default) Times New Roman

Formatted: Font: (Default) Times New Roman

Formatted: Font: (Default) Times New Roman

Formatted: Font: (Default) Times New Roman

Formatted: Font: (Default) Times New Roman

Formatted: Font: (Default) Times New Roman

Formatted: Space Before: 6 pt

Formatted: Indent: First line: 0"

Formatted: Space After: 6 pt

Formatted: Space Before: 6 pt

Formatted: Font: (Default) Times New Roman

- 1439
- 1440 (e) *Off-street parking regulations.* See ~~s~~Sections 110-828(f) through 828(j).
- 1441 (f) *Landscape buffer requirements.* Landscape buffer areas meeting the requirements of
- 1442 ~~S~~ection 110-808 shall be constructed.
- 1443 (g) *Final ~~s~~Site ~~p~~Plan requirements.* Final ~~s~~Site ~~p~~Plan approval meeting the requirements of
- 1444 ~~a~~Article III of the Land Development Code [~~e~~Chapter 75, Code of Ordinances], is required.
- 1445 (h) *Types of signs permitted.* Signs are permitted in accordance with the ~~e~~City's sign code
- 1446 Chapter 102, Code of Ordinances, as it may be amended from time to time.
- 1447 (i) *General provisions, exceptions, and prohibitions.* See ~~a~~Article VIII.
- 1448 (Ord. No. 06-2003, § 1, 11-3-03; Ord. No. 07-2010, § 12, 6-21-2010; Ord. No. 19-2011, § 1(Exh.
- 1449 A), 11-7-2011; Ord. No. 06-2013, § 1(Exh. A), 6-17-2013; Ord. No. 18-2013, § 1(Exh. A), 2-3-
- 1450 2014; Ord. No. 06-2017, § 1(Exh. A), 11-20-2017; Ord. No. 04-2018, § 1(Exh. A), 5-7-2018)

1451 **Sec. 110-316. C-2, General Commercial.**

- 1452 (a) *Purpose and intent.* The purpose and intent of the C-2, General Commercial classification is
- 1453 to encourage the development of intensive commercial areas providing a wide range of
- 1454 goods and ~~services, and services,~~ -located adjoining at least one major collector or arterial
- 1455 road. The C-2 classification is intended to be applied to strip retail areas and may be applied
- 1456 to Interstate Highway interchange areas and other intersections that are characterized by
- 1457 high traffic volumes appropriate for highway-oriented commercial development and
- 1458 shopping centers. This district is not intended to be applied within established residential
- 1459 areas, except when those areas are either in transition, blighted, or designated in the
- 1460 commercial ~~f~~Future ~~l~~and ~~u~~se category on the adopted Future Land Use Map. This zoning
- 1461 district shall only be applied to areas designated in the commercial future land use category
- 1462 on the adopted Deltona Comprehensive Plan Future Land Use Map.
- 1463 (b) *Permitted uses.* In the C-2, General Commercial zoning district, no premises shall be used
- 1464 except for one of the following uses and their customary accessory uses and structures as
- 1465 depicted in Permitted Use Table, unless approved by the Director of Planning and
- 1466 Development Services or designee that are deemed to be similar in character and purposes

1467 to those enumerated in this section. Any decision made by the Director of Planning and
1468 Development Services or designee may be appealed in accordance with Section 74-5(g).

- 1469 ~~— Animal hospital or Veterinary office.~~
- 1470 ~~— Aquariums.~~
- 1471 ~~— Art, dance, modeling, and music schools or studios.~~
- 1472 ~~— Automobile driving schools.~~
- 1473 ~~— Automobile rental agencies.~~
- 1474 ~~— Automobile sales, new and used.~~
- 1475 ~~— Automobile service station, types A (Oil Change and Tune-up Shop), B (Auto~~
1476 ~~Repair Shop) and C (Gas Station).~~
- 1477 ~~— Barber and beauty shops.~~
- 1478 ~~— Bars and liquor stores.~~
- 1479 ~~4. Billiards or Pool room.~~
- 1480 ~~— Boat, mobile home and recreational vehicle sales and service establishments.~~
- 1481 ~~— Bowling alleys.~~
- 1482 ~~— Brewpub/microbrewery (refer to sSection 110-814(l)).~~
- 1483 ~~— Car washes.~~
- 1484 ~~— Catering services.~~
- 1485 ~~— Communication towers up to 70 feet high, in accordance with eChapter 82, Code~~
1486 ~~of Ordinances, as it may be amended from time to time.~~
- 1487 ~~— Craft distillery (refer to sSection 110-814(l)).~~
- 1488 ~~— Cultural, historic, and art centers and museums.~~
- 1489 ~~— Daycare centers.~~
- 1490 ~~— Dental laboratories/offices and clinics.~~
- 1491 ~~— Drive in theaters.~~
- 1492 ~~— Employment agencies.~~
- 1493 ~~— Essential utility services.~~
- 1494 ~~— Exempt excavations (refer to sSection 110-817(o)) and/or those which comply~~
1495 ~~with the Land Development Code of the eCity, eChapter 75, Code of Ordinances,~~
1496 ~~as it may be amended from time to time and/or fFinal Site pPlan review~~
1497 ~~procedures of this eChapter.~~
- 1498 ~~— Exempt landfills (refer to sSection 110-817(p)).~~
- 1499 ~~— Financial institutions.~~
- 1500 ~~— Fire stations.~~

Formatted: Font: (Default) Times New Roman

Formatted: Indent: Left: 0.75", Numbered + Level: 1 +
Numbering Style: 1, 2, 3, ... + Start at: 1 + Alignment:
Left + Aligned at: 0.58" + Indent at: 0.83"

Formatted: Indent: Left: 0.75", Numbered + Level: 1 +
Numbering Style: 1, 2, 3, ... + Start at: 1 + Alignment:
Left + Aligned at: 0.58" + Indent at: 0.83"

Formatted: Indent: Left: 0.75", Numbered + Level: 1 +
Numbering Style: 1, 2, 3, ... + Start at: 1 + Alignment:
Left + Aligned at: 0.58" + Indent at: 0.83"

Formatted: Indent: Left: 0.75", Numbered + Level: 1 +
Numbering Style: 1, 2, 3, ... + Start at: 1 + Alignment:
Left + Aligned at: 0.58" + Indent at: 0.83"

Formatted: Indent: Left: 0.75", Numbered + Level: 1 +
Numbering Style: 1, 2, 3, ... + Start at: 1 + Alignment:
Left + Aligned at: 0.58" + Indent at: 0.83"

- 1501 — ~~Flex space.~~
- 1502 — ~~Funeral homes.~~
- 1503 — ~~Game rooms or arcades, for pool, billiards, pinball machines, jukeboxes or other~~
- 1504 ~~coin-operated amusements.~~
- 1505 — ~~General offices.~~
- 1506 — ~~Government sponsored civic centers.~~
- 1507 — ~~Home occupations (refer to section 110-807).~~
- 1508 — ~~Household moving center.~~
- 1509 — ~~Laundry and dry cleaningdry cleaning establishments.~~
- 1510 — ~~Lawn Equipment Sales and Services.~~
- 1511 — ~~Libraries.~~
- 1512 — ~~Medical Offices and Clinics.~~
- 1513 — ~~Moped/motorcycle sales and services.~~
- 1514 2. ~~Microwinery (refer to sSection 110-814(l)).~~
- 1515 — ~~Motels & Hotels.~~
- 1516 — ~~Museums.~~
- 1517 — ~~Nightclubs, private clubs, or lodges.~~
- 1518 — ~~Outdoor musical event.~~
- 1519 — ~~Pawnshops.~~
- 1520 — ~~Pest exterminators.~~
- 1521 — ~~Pet boarding or kenneling.~~
- 1522 — ~~Pet grooming.~~
- 1523 — ~~Pharmacy~~
- 1524 — ~~Physical fitness centers.~~
- 1525 — ~~Plant nursery.~~
- 1526 — ~~Police/Sherriff's offices.~~
- 1527 ~~Printing shops.~~
- 1528 3. ~~Private clubs.~~
- 1529 — ~~Public art galleries, libraries, museums, and other public meeting places not~~
- 1530 ~~operated for profit.~~
- 1531 — ~~Public markets.~~
- 1532 ~~Public schools.~~
- 1533 — ~~Publicly owned parks and recreational areas.~~

Formatted: Indent: Left: 0.75", Numbered + Level: 1 + Numbering Style: 1, 2, 3, ... + Start at: 1 + Alignment: Left + Aligned at: 0.58" + Indent at: 0.83"

Formatted: Indent: Left: 0.75", Numbered + Level: 1 + Numbering Style: 1, 2, 3, ... + Start at: 1 + Alignment: Left + Aligned at: 0.58" + Indent at: 0.83"

Formatted: Indent: Left: 0.75", Numbered + Level: 1 + Numbering Style: 1, 2, 3, ... + Start at: 1 + Alignment: Left + Aligned at: 0.58" + Indent at: 0.83"

Formatted: Indent: Left: 0.75", Numbered + Level: 1 + Numbering Style: 1, 2, 3, ... + Start at: 1 + Alignment: Left + Aligned at: 0.58" + Indent at: 0.83"

Formatted: Indent: Left: 1"

Formatted: Indent: Left: 0.75", Numbered + Level: 1 + Numbering Style: 1, 2, 3, ... + Start at: 1 + Alignment: Left + Aligned at: 0.58" + Indent at: 0.83"

Formatted: Indent: Left: 1"

Formatted: Indent: Left: 0.75", Numbered + Level: 1 + Numbering Style: 1, 2, 3, ... + Start at: 1 + Alignment: Left + Aligned at: 0.58" + Indent at: 0.83"

1534 —Publicly owned or regulated water supply wells of less than eight inches in
1535 diameter in accordance with the potable water wellfield protection requirements
1536 of, the Land Development Code, Chapter 98, Article V, Code of Ordinances, as
1537 it may be amended from time to time.

1538 —Recycling collection center.

1539 —Restaurants, types A and B.

1540 —Retail plant nursery.

1541 —Retail sales and services.

1542 —Retail specialty shops.

1543 —Schools.

1544 —Tattoo Shops.

1545 —Tailors.

1546 —Taxicab stands.

1547 —Theaters.

1548 —Travel agencies.

1549 —Veterinary clinics.

1550 (e) Conditional uses. Additional regulations/requirements governing permitted conditional uses
1551 are located in Sections 110-817 and 110-1102 of this Chapter.

1552 —Care facility.

1553 —Communication towers greater than 70 feet high, in accordance with Chapter 82,
1554 Code of Ordinances, as it may be amended from time to time.

1555 —Bicycle motocross tracks.

1556 —Bus stations.

1557 —Car washes.

1558 —Day care centers (refer to section 110-817(f)).

1559 —Excavations only for stormwater retention ponds for which a permit is required by
1560 this Chapter.

1561 —House of Worship.

1562 Only one single family dwelling for the owner or manager of an existing
1563 permitted principal use.

1564 —Outdoor entertainment and recreational uses and structures.

1565 —Professional or trade schools related to permitted uses (refer to section (110-
1566 817(b)).

1567 —Public markets.

1568 —Public uses not listed as a permitted principal use.

Formatted: Indent: Left: 0.75", Numbered + Level: 1 +
Numbering Style: 1, 2, 3, ... + Start at: 1 + Alignment:
Left + Aligned at: 0.58" + Indent at: 0.83"

Formatted: Indent: Left: 0.75", Numbered + Level: 1 +
Numbering Style: 1, 2, 3, ... + Start at: 1 + Alignment:
Left + Aligned at: 0.58" + Indent at: 0.83"

Formatted: Indent: Left: 0.75", Numbered + Level: 1 +
Numbering Style: 1, 2, 3, ... + Start at: 1 + Alignment:
Left + Aligned at: 0.58" + Indent at: 0.83"

Formatted: Indent: Left: 0.75"

Formatted: Indent: Left: 0.75", Numbered + Level: 1 +
Numbering Style: 1, 2, 3, ... + Start at: 1 + Alignment:
Left + Aligned at: 0.58" + Indent at: 0.83"

- ~~Public utility uses and structures (refer to sSection 110-817(a)).~~
- ~~Publicly or privately owned municipal or public water supply wells of eight inches diameter or greater.~~
- ~~Schools, parochial or private (refer to section 110-817(d)).~~
- ~~Tattoo parlors.~~
- ~~1. Only one single family dwelling for the owner or manager of an existing permitted principal use.~~

Formatted: Indent Left: 1", Numbered + Level: 1 + Numbering Style: 1, 2, 3, ... + Start at: 1 + Alignment: Left + Aligned at: 0.58" + Indent at: 0.83"

(d) Dimensional requirements.

C-2, General Commercial	
Minimum lot size	
Area (sq. ft.)	15,000
Width (ft.) ⁽¹⁾	100
Minimum yard size	
Front yard (ft.)	35
Rear yard (ft.) ⁽²⁾	10
Side yard (ft.) ⁽²⁾	10
Waterfront yard (ft.)	25
Maximum building height (ft.)	75
Maximum lot coverage (%) (with principal and accessory buildings)	35
Maximum floor area ratio (F.A.R.)	0.50
⁽¹⁾ Except 150 feet shall be required along all abutting street frontages for land uses with drive through service or windows, and all three types of automobile service stations.	
⁽²⁾ Unless abutting any residentially zoned property, then 35 feet.	

Formatted: Font: (Default) Times New Roman

Formatted: Font: (Default) Times New Roman

Formatted: Font: (Default) Times New Roman

Formatted: Font: (Default) Times New Roman

Formatted: Font: (Default) Times New Roman

Formatted: Font: (Default) Times New Roman

Formatted: Font: (Default) Times New Roman

Formatted: Font: (Default) Times New Roman

Formatted: Font: (Default) Times New Roman

Formatted: Font: (Default) Times New Roman

Formatted: Font: (Default) Times New Roman

Formatted: Font: (Default) Times New Roman

Formatted: Font: (Default) Times New Roman

Formatted: Font: (Default) Times New Roman

Formatted: Space Before: 6 pt

(e) *Off-street parking and loading requirements.* Off-street parking and loading areas meeting the requirements of sSection 110-828 shall be constructed.

(f) *Landscape buffer requirements.* Landscaped buffer areas meeting the requirements of sSection 110-808.00 shall be constructed.

(g) *Final sSite pPlan requirements.* Final sSite pPlan approval meeting the requirements of the Land Development Code, eChapter 75, Code of Ordinances, as it may be amended from time to time, is required.

(h) *Types of signs permitted.* Signs are permitted in accordance with the requirements of the eCity's sign code, eChapter 102, Code of Ordinances, as it may be amended from time to time.

(Ord. No. 06-2003, § 1, 11-3-03; Ord. No. 07-2010, § 13, 6-21-2010; Ord. No. 19-2011, § 1(Exh. A), 11-7-2011; Ord. No. 06-2013, § 1(Exh. A), 6-17-2013; Ord. No. 18-2013, § 1(Exh. A), 2-3-2014; Ord. No. 06-2017, § 1(Exh. A), 11-20-2017; Ord. No. 04-2018, § 1(Exh. A), 5-7-2018; Ord. No. 08-2018, § 1(Exh. A), 8-20-2018)

Formatted: Space After: 6 pt

Formatted: History Note, Space After: 6 pt

1593 **Sec. 110-317. C-3, Heavy Commercial classification.**

1594 (a) *Purpose and intent.* The purpose and intent of the C-3, Heavy Commercial classification is
1595 to provide areas for commercial uses and structures that are not generally compatible with
1596 intensive C-1 or C-2 uses and structures.

1597 (b) *Permitted principal uses and structures.* In the C-3, Heavy Commercial classification, no
1598 premises shall be used except for the following uses and their customary accessory uses or
1599 structures as depicted in Permitted Use Table, unless approved by the Director of Planning
1600 and Development Services or designee that are deemed to be similar in character and
1601 purposes to those enumerated in this section. Any decision made by the Director of
1602 Planning and Development Services or designee may be appealed in accordance with
1603 Section 74-5(g).

1604 (d) *Dimensional requirements.*

C-3, Heavy Commercial	
Minimum lot size	
Area (sq. ft.)	15,000
Width (ft.)	100
Minimum yard size	
Front yard (ft.)	35
Rear yard (ft.) ⁽¹⁾	25
Side yard (ft.) ⁽¹⁾	10
Waterfront yard(ft)	25
Maximum building height (ft.)	75
Maximum lot coverage (%) <i>(with principal and accessory buildings)</i>	35
Maximum floor area ratio (F.A.R.)	0.55

⁽¹⁾Unless abutting any residentially zoned property, then 35 feet.

1605 (e) *Off-street parking and loading requirements.* Off-street parking and loading areas meeting
1606 the requirements of Section 110-828 shall be constructed.

1607 (f) *Landscape buffer requirements.* Landscaped buffer areas meeting the requirements of
1608 Section 110-808 shall be constructed.

1609 (g) *Final Site Plan requirements.* Final Site Plan approval meeting the requirements of the Land
1610 Development Code Chapter 75, Code of Ordinances, as it may be amended from time to time.

1611 (h) *Types of signs permitted.* Signs are permitted in accordance with the requirements of the
1612 City's sign code Chapter 102, Code of Ordinances, as it may be amended from time to time.

1613 **(Ord. No. 06-2003, § 1, 11-3-03; Ord. No. 07-2010, § 14, 6-21-2010; Ord. No. 19-2011, §**
1614 **1(Exh. A), 11-7-2011; Ord. No. 06-2013, § 1(Exh. A), 6-17-2013; Ord. No. 18-2013,**
1615 **§ 1(Exh. A), 2-3-2014; Ord. No. 04-2016, § 1(Exh. A), 4-4-2016)Sec. 110-318.**

1616 **I, Industrial District.**

1617 (a) *Purpose and intent.* The purpose and intent of the I, Industrial classification is to provide
1618 lands for manufacturing, processing, storage and warehousing, wholesaling, and

Formatted: Paragraph 1

distribution. Service and commercial activities that are related to manufacturing, processing, storage and warehousing, wholesaling, and distribution activities are also permissible in the I, Industrial zoning classification.

(b) Permitted principal uses and structures. In the I, Industrial classification, no premises shall be used except for the following uses and their customary accessory uses or structures as depicted in Permitted Use Table, unless approved by the Director of Planning and Development Services or designee that are deemed to be similar in character and purposes to those enumerated in this section. Any decision made by the Director of Planning and Development Services or designee may be appealed in accordance with Section 74-5(g).

(c) *Dimensional requirements.*

I - Industrial	
Minimum lot size ⁽¹⁾	
Area (sq. ft.)	20,000
Width (ft.)	100
Minimum yard size ⁽²⁾	
Front yard (ft.)	50
Rear yard (ft.) ⁽³⁾	20
Side yard (ft.) ⁽³⁾	10
Side and Rear yard abutting residentially zoned property (ft.)	35
Maximum building height (ft.) ⁽⁴⁾	75
Maximum lot coverage (%) (<i>with principal and accessory buildings</i>) ⁽⁵⁾	40
Maximum floor area ratio (F.A.R.)	1.0
⁽¹⁾ Except that in the Activity Center each industrial classified lot shall be a minimum of one and two-tenths acres of net land area and have a minimum width of 100 feet.	
⁽²⁾ Measured from the front, rear, and side wall of the main structure to the road or street-right-of-way line, rear and side lines of lot or parcel of land respectively, eaves and steps shall not be considered as a part of a building, provided, however, that this shall not be construed to permit any portion of a building on a lot to encroach upon another lot or easement.	
⁽³⁾ For buildings over 35 feet in height the side and rear yard shall be increased by one foot of yard for each foot of building height over 35 feet.	
⁽⁴⁾ In the activity center, buildings having a height over 55 feet shall provide perimeter landscaping and visual screening that is 50 percent higher both at the time of planting and within three years than the minimum height requirements of Article VIII, Section 110-808, Landscaping requirements.	
⁽⁵⁾ Swimming pools and screened enclosures are excepted from this provision.	

1630

1631 (d) *Off-street parking regulations.* See section 110-828.

1632 (e) *Landscape buffer requirements.* Landscape buffer areas meeting the requirements of Section
1633 110-808 shall be constructed, except for the increased requirements noted above in the
1634 Activity Center.

1635 (f) *Final Site Plan requirements.* Final Site Plan approval meeting the requirements of article
1636 III of the Land Development Code, Ordinance No. 96-25 [Chapter 75, Code of Ordinances],
1637 as it may be amended from time to time, is required.

1638 (g) *Types of signs permitted.* Signs are permitted in accordance with the requirements of the
1639 City's sign Ordinance, Ordinance No. 12-97 [Chapter 102, Code of Ordinances], as it may
1640 be amended from time to time.

1641 (h) *General provisions, exceptions, and prohibitions.*

1642 (1) See Article VIII.

1643 (Ord. No. 06-2003, § 1, 11-3-03; Ord. No. 07-2010, § 15, 6-21-2010; Ord. No. 19-2011, § 1(Exh.
1644 A), 11-7-2011; Ord. No. 06-2013, § 1(Exh. A), 6-17-2013; Ord. No. 18-2013, § 1(Exh. A), 2-3-
1645 2014)

Formatted: Justified

Commented [ZG1]: Should (h) be directing to see Article VIII? There seems to be missing information here.

1646
1647
1648
1649
1650
1651
1652
1653
1654
1655
1656
1657
1658
1659
1660
1661
1662
1663
1664
1665
1666
1667
1668
1669
1670

Sec. 110-317. C-3, Heavy Commercial classification.

- (a) ~~Purpose and intent.~~ The purpose and intent of the C-3₁ Heavy Commercial classification is to provide areas for commercial uses and structures that are not generally compatible with intensive C-11 or C-2 uses and structures.
- (b) ~~Permitted principal uses and structures.~~ In the C-3₁ Heavy Commercial classification, no premises shall be used except for the following uses and their customary accessory uses or structures, unless approved by the Director of Planning and Development Services or designee:
- ~~Animal hospitals and Veterinary clinics.~~
 - ~~Art, dance, modeling, and music schools or studios.~~
 - ~~Auction parlors.~~
 - ~~Automobile body shops.~~
 - ~~Automobile driving schools.~~
 - ~~Automobile rental agencies.~~
 - ~~Automobile sales, new and used.~~
 - ~~Automobile service stations, types A, B, and C.~~
 - ~~Bars and liquor stores.~~
 - ~~Beauty Barber and barberbeauty shops.~~
 - ~~Boat, truck, motorcycle, trailer, bicycle, mobile recreations vehicle, and mobile home storage, sales, service, repairs, and rental for off site use (new and used).~~
 - ~~Bowling alleys.~~
 - ~~Brewpub/microbrewery (refer to Section 110-814(1)).~~
 - ~~Building material sales and storage.~~
 - ~~Car washes.~~
 - ~~Catering services.~~
 - ~~Communication towers up to 70 feet high, in accordance with the requirements of Chapter 82, Code of Ordinances, as it may be amended from time to time.~~

Formatted: Section start: New page, Width: 11", Height: 8.5", Numbering: Continuous

Formatted: Space Before: 6 pt

Formatted: Indent: Left: 0.75", Numbered + Level: 1 + Numbering Style: 1, 2, 3, ... + Start at: 1 + Alignment: Left + Aligned at: 0.58" + Indent at: 0.83"

Formatted: Indent: Left: 0.75", Numbered + Level: 1 + Numbering Style: 1, 2, 3, ... + Start at: 1 + Alignment: Left + Aligned at: 0.58" + Indent at: 0.83"

- 1671 — ~~Contractor's shop, storage, and equipment yard.~~
- 1672 — ~~Cultural, historical, and art centers and museums.~~
- 1673 — ~~Dental laboratories, offices, and clinics.~~
- 1674 — ~~Drive-in theaters.~~
- 1675 — ~~Employment agencies.~~
- 1676 — ~~Essential utility services.~~
- 1677 — ~~Exempt excavations (refer to Section 110-817(o)).~~
- 1678 — ~~Exempt landfills (refer to Section 110-817(p)).~~
- 1679 — ~~Financial institutions.~~
- 1680 — ~~Fire stations.~~
- 1681 — ~~Flex space.~~
- 1682 — ~~Funeral homes and crematory.~~
- 1683 — ~~Game rooms or arcades, for pool, billiards, pinball machines, jukeboxes or other coin-operated amusements.~~
- 1684 — ~~General offices.~~
- 1685 — ~~Government sponsored civic centers.~~
- 1686 — ~~Household moving center, me occupations (refer to section 110-807).~~
- 1687 — ~~Laundry and dry cleaning, dry cleaning establishments.~~
- 1688 — ~~Lawn equipment sales and services.~~
- 1689 — ~~Libraries.~~
- 1690 — ~~Marine engine repair and service. Microwinery (refer to Section 110-814(l)).~~
- 1691 — ~~Mini-warehouses, Mini-warehouses (refer to Section which meet the requirements of section 110-817(e)).~~
- 1692 — ~~Mobile recreational vehicle and shelter sales, service, storage and repair.~~
- 1693 — ~~Motels & Hotels.~~

Formatted: Indent: Left: 0.75", Numbered + Level: 1 +
Numbering Style: 1, 2, 3, ... + Start at: 1 + Alignment:
Left + Aligned at: 0.58" + Indent at: 0.83"

Formatted: Indent: Left: 0.75", Numbered + Level: 1 +
Numbering Style: 1, 2, 3, ... + Start at: 1 + Alignment:
Left + Aligned at: 0.58" + Indent at: 0.83"

Formatted: Indent: Left: 0.75", Numbered + Level: 1 +
Numbering Style: 1, 2, 3, ... + Start at: 1 + Alignment:
Left + Aligned at: 0.58" + Indent at: 0.83"

Formatted: Indent: Left: 0.75", Numbered + Level: 1 +
Numbering Style: 1, 2, 3, ... + Start at: 1 + Alignment:
Left + Aligned at: 0.58" + Indent at: 0.83"

Formatted: Indent: Left: 0.75", Numbered + Level: 1 +
Numbering Style: 1, 2, 3, ... + Start at: 1 + Alignment:
Left + Aligned at: 0.58" + Indent at: 0.83"

- 1694 ~~— Museums.~~
- 1695 ~~— Nightclubs or private clubs.~~
- 1696 ~~— Outdoor musical event.~~
- 1697 ~~— Pawnshops.~~
- 1698 ~~— Pest exterminators.~~
- 1699 ~~— Pharmacy~~
- 1700 ~~— Plant nursery.~~
- 1701 ~~— Police and Sheriff Station.~~
- 1702 ~~— Printing and engraving, including photostating and publishing shops.~~
- 1703 ~~— Private clubs.~~
- 1704 ~~— Public schools.~~
- 1705 ~~— Public Markets~~
- 1706 ~~— Publicly owned or regulated water supply wells of less than eight inches in diameter in accordance with the potable~~
- 1707 ~~water wellfield protection requirements of the Land Development Code, Chapter 98, article V, Code of Ordinances, as~~
- 1708 ~~it may be amended from time to time.~~
- 1709 ~~— Publicly owned parks and recreational areas.~~
- 1710 ~~— Publicly owned or regulated water supply wells of less than eight inches in diameter in accordance with the potable~~
- 1711 ~~water wellfield protection requirements of the Land Development Code, chapter 98, article V, Code of Ordinances, as it~~
- 1712 ~~may be amended from time to time.~~
- 1713 ~~— Radio and television broadcasting stations.~~
- 1714 ~~— Recycling collection center.~~
- 1715 ~~— Restaurants, types A and B.~~
- 1716 ~~— Retail sales and services.~~
- 1717 ~~4. Retail specialty shops.~~
- 1718 ~~—~~

Formatted: Indent: Left: 0.75", Numbered + Level: 1 +
 Numbering Style: 1, 2, 3, ... + Start at: 1 + Alignment:
 Left + Aligned at: 0.58" + Indent at: 0.83"

Formatted: Indent: Left: 0.75", Numbered + Level: 1 +
 Numbering Style: 1, 2, 3, ... + Start at: 1 + Alignment:
 Left + Aligned at: 0.58" + Indent at: 0.83"

Formatted: Indent: Left: 1"

Formatted: Indent: Left: 0.75", Numbered + Level: 1 +
 Numbering Style: 1, 2, 3, ... + Start at: 1 + Alignment:
 Left + Aligned at: 0.58" + Indent at: 0.83"

Formatted: Indent: Left: 0.75", Numbered + Level: 1 +
 Numbering Style: 1, 2, 3, ... + Start at: 1 + Alignment:
 Left + Aligned at: 0.58" + Indent at: 0.83"

Formatted: Indent: Left: 0.75", Numbered + Level: 1 +
 Numbering Style: 1, 2, 3, ... + Start at: 1 + Alignment:
 Left + Aligned at: 0.58" + Indent at: 0.83"

Formatted: List Paragraph, No bullets or numbering

1719 ~~Schools.~~

1720 ~~— Rug cleaning establishments.~~

1721 ~~— Stamp redemption centers.~~

1722 ~~— Tailors.~~

1723 ~~— Tattoo parlorsshops.~~

1724 ~~— Taxicab stands.~~

1725 ~~— Theaters.~~

1726 ~~— Travel agencies.~~

1727 ~~— Veterinary clinics.~~

1728 ~~— Welding and soldering shops.~~

1729 ~~— Wholesale retail nursery. Winery.~~

1730 ~~(e) Conditional uses. Additional regulations/requirements governing permitted conditional uses are located in sSections 110 817 and~~
1731 ~~110 1102 of this chapter.~~

1732 ~~— Communication towers greater than 70 feet high, in accordance with the requirements of chapter 82, Code of~~
1733 ~~Ordinances, as it may be amended from time to time.~~

1734 ~~— Bus garages and repair shops.~~

1735 ~~— Bus stations.~~

1736 ~~— Communication towers greater than 70 feet high, in accordance with the requirements of cChapter 82, Code of~~
1737 ~~Ordinances, as it may be amended from time to time.~~

1738 ~~— Curb markets.~~

1739 ~~— Drive in theaters.~~

1740 ~~— Excavations only for stormwater retention ponds of which a permit is required by this cChapter.~~

1741 ~~— Flea markets (refer to sSection 110 817(g)).~~

1742 ~~— Houses of worship (refer to sSection 110 817(d)).~~

Formatted: Indent: Left: -0.25", Numbered + Level: 1 +
Numbering Style: 1, 2, 3, ... + Start at: 1 + Alignment:
Left + Aligned at: 0.58" + Indent at: 0.83"

Formatted: Indent: Left: 0.75", Numbered + Level: 1 +
Numbering Style: 1, 2, 3, ... + Start at: 1 + Alignment:
Left + Aligned at: 0.58" + Indent at: 0.83"

Formatted: Indent: Left: 0.75", Numbered + Level: 1 +
Numbering Style: 1, 2, 3, ... + Start at: 1 + Alignment:
Left + Aligned at: 0.58" + Indent at: 0.83"

Formatted: Indent: Left: 0.75", Numbered + Level: 1 +
Numbering Style: 1, 2, 3, ... + Start at: 1 + Alignment:
Left + Aligned at: 0.58" + Indent at: 0.83"

1743
1744
1745
1746
1747
1748
1749
1750
1751
1752
1753
1754
1755
1756
1757
1758

- ~~— Moving and storage companies.~~
- ~~— Only one single family dwelling for the owner or manager of an existing permitted principal use.~~
- ~~— Outdoor entertainment and recreational uses and structures.~~
- ~~— Professional or trade schools related to permitted uses (refer to section 110-817(b)).~~
- 1. ~~Public markets.~~
 - ~~— Public Art Galleries, Libraries, or Museums.~~
 - ~~— Public use not listed as a permitted principal use.~~
 - ~~— Public utility uses and structures (refer to Section 110-817(a)).~~
 - ~~— Publicly or privately owned municipal or public water supply wells of eight inches diameter or greater.~~
 - ~~— Schools, parochial or private (refer to section 110-817(d)).~~
 - ~~— Only one single family dwelling for the owner or manager of an existing permitted principal use.~~
 - ~~— Truck and freight transfer terminals.~~
 - ~~— Truck stops.~~
 - ~~— Truck storage.~~
 - ~~— Warehouse.~~

Formatted: Indent: Left: 0.75", Numbered + Level: 1 + Numbering Style: 1, 2, 3, ... + Start at: 1 + Alignment: Left + Aligned at: 0.58" + Indent at: 0.83"

Formatted: Indent: Left: 1"

Formatted: Indent: Left: 0.75", Numbered + Level: 1 + Numbering Style: 1, 2, 3, ... + Start at: 1 + Alignment: Left + Aligned at: 0.58" + Indent at: 0.83"

Formatted: Font: (Default) Times New Roman, Bold

Formatted: Font: (Default) Times New Roman

Formatted: Font: (Default) Times New Roman

Formatted: Font: (Default) Times New Roman

Formatted: Font: (Default) Times New Roman, Bold

Formatted: Font: (Default) Times New Roman

Formatted: Font: (Default) Times New Roman

Formatted: Font: (Default) Times New Roman

Formatted: Font: (Default) Times New Roman

Formatted: Font: (Default) Times New Roman

Formatted: Font: (Default) Times New Roman

Formatted: Font: (Default) Times New Roman

Formatted: Font: (Default) Times New Roman

(d) ~~Dimensional requirements:~~

C-3, Heavy Commercial	
Minimum lot size	
Area (sq. ft.)	15,000
Width (ft.)	100
Minimum yard size	
Front yard (ft.)	35
Rear yard (ft.) ⁽⁴⁾	25
Side yard (ft.) ⁽⁴⁾	10
Waterfront yard(ft)	25
Maximum building height (ft.)	75

Maximum lot coverage (%) (with principal and accessory buildings)	35
Maximum floor area ratio (F.A.R.)	0.55
Ⓢ Unless abutting any residentially zoned property, then 35 feet.	

Formatted: Font: (Default) Times New Roman

Formatted: Font: (Default) Times New Roman

Formatted: Font: (Default) Times New Roman

Formatted: Font: (Default) Times New Roman

Formatted: Space Before: 6 pt

1759
1760
1761
1762
1763
1764
1765
1766
1767
1768
1769
1770
1771
1772
1773
1774
1775
1776
1777
1778
1779
1780
1781
1782

~~(e) Off street parking and loading requirements. Off street parking and loading areas meeting the requirements of sSection 110-828 shall be constructed.~~

~~(f) Landscape buffer requirements. Landscaped buffer areas meeting the requirements of sSection 110-808 shall be constructed.~~

~~(g) Final sSite pPlan requirements. Final sSite pPlan approval meeting the requirements of the Land Development Code eChapter 75, Code of Ordinances, as it may be amended from time to time, is required.~~

~~(h) Types of signs permitted. Signs are permitted in accordance with the requirements of the eCity's sign code eChapter 102, Code of Ordinances, as it may be amended from time to time.~~

~~(Ord. No. 06-2003, § 1, 11-3-03; Ord. No. 07-2010, § 14, 6-21-2010; Ord. No. 19-2011, § 1(Exh. A), 11-7-2011; Ord. No. 06-2013, § 1(Exh. A), 6-17-2013; Ord. No. 18-2013, § 1(Exh. A), 2-3-2014; Ord. No. 04-2016, § 1(Exh. A), 4-4-2016)~~

Formatted: Space After: 6 pt

~~Sec. 110-318. I, Industrial District,~~

Formatted: Font: (Default) Times New Roman, 12 pt

~~(a) Uses permitted.~~

Formatted: List 1

~~— (1) — Communication towers up to a height of 70 feet are permitted in accordance with Chapter 82, Code of Ordinances, as it may be amended from time to time.~~

Formatted: Font: (Default) Times New Roman

~~— Essential utility services.~~

~~— Laboratories. Experimental testing laboratories provided no operation shall be conducted or equipment used which would create hazards, noxious or offensive effects.~~

~~— Manufacturing. The manufacturing, compounding, processing, packaging, and assembling of products such as:~~

~~a. — Food products: Bakery goods, candy, cosmetics, toiletries, meat products, except slaughterhouses, fish, sauerkraut, vinegar, yeast and rendering or refining of fats or oils.~~

~~b. — Instruments: Musical toys, novelties, rubber or metal stamps, and other small rubber or plastic products.~~

~~c. — Advertising and sheet metal products: Neon sign manufacturing and repair, billboard, and other commercial advertising structures; light sheet metal products, including heating and air conditioning equipment, cornices, eaves, and the like (except where presses over 20 tons rated capacity are employed). In the Activity Center, all~~

1783
1784
1785
1786
1787
1788
1789
1790
1791
1792
1793
1794
1795
1796
1797
1798
1799
1800
1801
1802
1803
1804
1805
1806
1807
1808
1809
1810
1811

~~materials, equipment, interim product, finished products, and by products shall be stored indoors. In the Activity Center, parking areas for heavy equipment and vehicles shall be completely screened from view from adjacent buildings and from all streets and roads.~~

~~d. — Electrical: Electrical applies, electronic instruments and devices, television sets, radios, and phonographs.~~

~~e. — General: Products manufactured from the following previously prepared materials; bone, canvas, cellophane, cloth, cork, feathers, fiber, fur, glass, hair, horn, leather, paper, plastics, precious or semi-precious metals, or stones, shell, textiles, tobacco, wax, wood (except where saw planning mills are employed) and yarns. In the Activity Center, all materials, equipment, interim products, finished products, and by products shall be stored indoors. In the Activity Center, parking areas for heavy equipment and vehicles shall be completely screened from view from adjacent buildings and from all streets and roads.~~

~~— One dwelling unit, in conjunction with a permitted use, providing that the unit is necessary for safety or security purposes and providing that the unit is incorporated within the principal structure.~~

~~— Public utility uses and structures. Any public utility building or structure, including storage yards. In the Activity Center, all outdoor storage and heavy equipment parking areas shall be completely screened from view from adjacent buildings and from all streets and roads.~~

~~— Publicly owned or regulated water supply wells of less than eight inches in diameter in accordance with the potable water wellfield protection requirements the Land Development Code, Chapter 98, Article V, Code of Ordinances, as it may be amended from time to time.~~

~~— Retail and service. Any retail or service establishment necessary to serve the needs of the industrial area, and type A or B restaurants; business or professional offices; fire stations and public uses not otherwise listed; linen supply and industrial launderer; tattoo parlors and body piercing establishments, major automobile and truck repair garages, including major repair, body work and painting services, and enclosed storage areas, or outdoor storage areas completely screened from view from adjacent properties and from any street or road; new and/or used automobile, truck farm implement, camping trailer and/or boat sales; bottling of soft drinks or milk and distribution stations; contractor and building material yards completely screened from view from adjacent properties and from any street or road; plumbing shops with indoor storage only; and automobile service stations, types A, B, and C. All parking and storage areas for heavy equipment and large trucks shall be completely screened from view from nearby properties, streets, and roads.~~

Formatted: Indent: Left: 1", No bullets or numbering

Formatted: Font: (Default) Times New Roman, 12 pt

Formatted: List 2, Indent: Left: 0.75", Numbered + Level: 1 + Numbering Style: 1, 2, 3, ... + Start at: 1 + Alignment: Left + Aligned at: 0.58" + Indent at: 0.83"

Formatted: Font: (Default) Times New Roman

Formatted: Indent: Left: 0.75", Numbered + Level: 1 + Numbering Style: 1, 2, 3, ... + Start at: 1 + Alignment: Left + Aligned at: 0.58" + Indent at: 0.83"

- 1812 ~~(2) Warehousing. Warehouses for the storage of merchandise and materials, motor freight stations or terminals, and~~
1813 ~~hauling and storage establishments for household goods.~~
- 1814 ~~(3) Laboratories. Experimental testing laboratories, provided no operation shall be conducted or equipment used which would~~
1815 ~~create hazards, noxious or offensive effects.~~
- 1816 ~~(4) Manufacturing. The manufacturing, compounding, processing, packaging and assembling of products such as:~~
- 1817 ~~a. Food products: Bakery goods, candy, cosmetics, toiletries, meat products, except slaughter houses, fish, sauerkraut, vinegar,~~
1818 ~~yeast and rendering or refining of fats or oils.~~
- 1819 ~~b. Instruments: Musical toys, novelties, rubber or metal stamps, and other small rubber or plastic products.~~
- 1820 ~~e. Advertising and sheet metal products: Neon sign manufacturing and repair, billboard and other commercial advertising~~
1821 ~~structures; light sheet metal products, including heating and air conditioning equipment, cornices, eaves, and the like (except~~
1822 ~~where presses over 20 tons rated capacity are employed). In the activity center, all materials, equipment, interim product,~~
1823 ~~finished products, and by products shall be stored indoors. In the activity center, parking areas for heavy equipment and~~
1824 ~~vehicles shall be completely screened from view from adjacent buildings and from all streets and roads.~~
- 1825 ~~d. Electrical: Electrical applies, electronic instruments and devices, television sets, radios and phonographs.~~
- 1826 ~~e. General: Products manufactured from the following previously prepared materials: bone, canvas, cellophane, cloth, cork,~~
1827 ~~feathers, fiber, fur, glass, hair, horn, leather, paper, plastics, precious or semi-precious metals, or stones, shell, textiles,~~
1828 ~~tobacco, wax, wood (except where saw planning mills are employed) and yarns. In the activity center, all materials,~~
1829 ~~equipment, interim products, finished products, and by products shall be stored indoors. In the activity center, parking areas~~
1830 ~~for heavy equipment and vehicles shall be completely screened from view from adjacent buildings and from all streets and~~
1831 ~~roads.~~
- 1832 ~~(5) Public utility uses and structures. Any public utility building or structure, including storage yards. In the activity center, all~~
1833 ~~outdoor storage and heavy equipment parking areas shall be completely screened from view from adjacent buildings and~~
1834 ~~from all streets and roads.~~
- 1835 ~~(6) Publicly owned or regulated water supply wells of less than eight inches in diameter in accordance with the potable water~~
1836 ~~wellfield protection requirements the Land Development Code, chapter 98, article V, Code of Ordinances, as it may be~~
1837 ~~amended from time to time.~~
- 1838 ~~(7) Communication towers up to a height of 70 feet are permitted in accordance with chapter 82, Code of~~
1839 ~~Ordinances, as it may be amended from time to time.~~

Formatted: List 2

Formatted: Indent: Left: 0.75", Numbered + Level: 1 +
Numbering Style: 1, 2, 3, ... + Start at: 1 + Alignment:
Left + Aligned at: 0.58" + Indent at: 0.83"

~~(4) In the activity center, buildings having a height over 55 feet shall provide perimeter landscaping and visual screening that is 50 percent higher both at the time of planting and within three years than the minimum height requirements of a Article VIII, sSection 110-808, Landscaping requirements.~~

~~(5) Swimming pools and screened enclosures are excepted from this provision.~~

PERMITTED USE TABLE

~~(d) Off street parking regulations. See section 110-828.~~

~~(e) Landscape buffer requirements. Landscape buffer areas meeting the requirements of sSection 110-808 shall be constructed, except for the increased requirements noted above in the aActivity cCenter.~~

~~(f) Final sSite pPlan requirements. Final sSite pPlan approval meeting the requirements of article III of the Land Development Code, Ordinance No. 96-25 [cChapter 75, Code of Ordinances], as it may be amended from time to time, is required.~~

~~(g) Types of signs permitted. Signs are permitted in accordance with the requirements of the cCity's sign oOrdinance, Ordinance No. 12-97 [cChapter 102, Code of Ordinances], as it may be amended from time to time.~~

~~(h) General provisions, exceptions, and prohibitions.~~

~~(1) See Aarticle VIII.~~

~~(Ord. No. 06-2003, § 1, 11-3-03; Ord. No. 07-2010, § 15, 6-21-2010; Ord. No. 19-2011, § 1(Exh. A), 11-7-2011; Ord. No. 06-2013, § 1(Exh. A), 6-17-2013; Ord. No. 18-2013, § 1(Exh. A), 2-3-2014)~~

Land Use Category	RP	P	A	RE-5	RE-1	R1	R1-A	R1-AA	R1-AAA	R1-B	R-2	RM-1	RM-2	MH	OR	PB	C-1	C-2	C-3	I	RPUD	CPUD	IPUD	MPUD	
	RESIDENTIAL																								
One-Family Dwelling			P	P	P	P	P	P	P	P	P										P	P			
Two-Family Dwelling (Duplex)											P	P	P									P	P		
Florida DCA-approved manufactured dwellings														P											
Mobile Home														P											
Multi-Family Apartments												P	P								P	P			
Townhomes											P	P	P								P	P			
Community Residential Home, following F.S. 419			P	P	P	P	P	P	P	P	P	P	P	P	C	C	C	C							

Formatted: Font: (Default) Times New Roman

Formatted: Font: (Default) Times New Roman

Formatted: Font: (Default) Times New Roman

Formatted: Centered

Formatted: Centered, Space Before: 6 pt

Formatted: Centered

Formatted Table

Formatted: Indent: Left: 0.08", Right: 0.08"

Formatted: Font: Bold

Formatted: Centered

Formatted: Centered

Formatted: Centered

Formatted: Centered

Formatted: Centered

Formatted: Centered

Formatted: Centered

Formatted: Centered

Land Use Category	RP	P	A	RE-5	RE-1	R1	R1-A	R1-AA	R1-AAA	R1-B	R-2	RM-1	RM-2	MH	OR	PB	C-1	C-2	C-3	I	RPUD	CPUD	IPUD	MPUD
Schools (Private and Public)		P	C	C	C	C	C	C	C	C	C	C				C	C	C						
Commercial																								
Art, Dance, or Music Studios																	P	P	P			P	C	P
Barber or Beauty Shops																P	P	P	P			P		P
Bars or Liquor Stores																	P	P	P			P		P
Brewpub, Microbrewery, Micro winery, and Craft Distillery																	P	P	P	P		P	P	P
Car Washes																	P	P	P					
Entertainment Uses (Trampoline Parks, Bowling Alleys, Escape Rooms, etc.)																	P	P	P	P		P	P	P
Flex Space																	P	P	P			P	P	P
General Offices															P	P	P	P	P			P	P	P
Pet Boarding, Dog Daycares, etc. – Indoor Only																	P	P	P			P		P
Pet Boarding, Dog Daycares, etc. – Outdoor Only																	C	C	P					
Pet Grooming																P	P	P				P		P
Pharmacy, Drugstore, Dispensary																	P	P	P			P		P
Restaurant – Type A (Sit Down)																	P	P	P			P		P
Restaurant – Type B (Drive-Thru)																	C	C	P			C		C
Retail Sales and Services																C	P	P	P			P		P
Tattoo Shops																	C	P	P	P		C		C
Theater																	P	P	P	P		P		P
TRANSIENT LODGING																								
Motels and hotels																	C	P	P			P		P
Nightclub, Private Clubs, Lodges, or Lounges																	P	P	P					P

Formatted Table
Formatted: Indent: Left: 0.08", Right: 0.08"

Formatted: Left

Formatted Table

Formatted: Font: Bold

Formatted: Left

Formatted: Left

Formatted: Left

Formatted: Left

Formatted: Left

Formatted: Left

Formatted: Left

Formatted: Left

Formatted: Left

Formatted: Left

Formatted: Left

Formatted: Left

Formatted Table

Formatted: Left

Formatted: Left

Formatted: Left

Formatted: Left

Formatted: Left

Formatted: Font: Bold

Formatted Table

Formatted: Left

Land Use Category	RP	P	A	RE-5	RE-1	R1	R1-A	R1-AA	R1-AAA	R1-B	R-2	RM-1	RM-2	MH	OR	PB	C-1	C-2	C-3	I	RPUD	CPUD	IPUD	MPUD
VEHICULAR USES																								
Automobile Driving School																	C	P	P	P				
Automobile Rental Agencies																		P	P	P			C	
Automobile Sales, New and Used																		C	C	C			C	
Automobile Service Stations A – Oil Change and Tune-Ups																	C	P	P	P			P	
Automobile Service Stations B – Repair Garage																	C	C	P	P			P	
Automobile Service Stations C – Gas Stations																	C	P	P	P			P	
Boat, Mobile Homes, and Recreational Vehicle Sales and Services																		C	C	C			C	
INDUSTRIAL																								
Contractor Shop, Storage, and Equipment Yard																			C	P			P	
Contractor Shop, Storage, and Equipment Yard - Outdoor																			C	C			C	
Household Moving Center																		P	P	P				P
Laboratories																				P			P	P
Manufacturing																				P			P	P
Truck and Freight Transfer Terminals																			C	P			C	
Truck Stops																			C					P
Truck Storage																			C				C	
Warehouse																			P	P			P	P
Welding and Soldering Shop																			P	P			P	P

Formatted Table
Formatted: Indent: Left: 0.08", Right: 0.08"

Formatted: Font: Bold

Formatted: Left

Formatted: Left

Formatted: Left

Formatted: Left

Formatted: Left

Formatted: Left

Formatted: Left

Formatted: Font: Bold

Formatted Table

Formatted Table

1862 P = Permitted Use

1863 C = Conditional Use

1864
1865
1866
1867
1868
1869
1870

Minor Conditional Use
Major Conditional Use

1. Major Conditional Use if 5 or more rooms.
2. Major Conditional Use if 6 or more children.
3. No mortuary services permitted.
4. Major Conditional Use if greater than 100 seats or there is an ancillary school and/or daycare.
5. Major Conditional Use if greater than 8 fuel positions.
6. Major Conditional Use if outdoor storage is proposed.

Formatted Table

Formatted: Numbered + Level: 1 + Numbering Style: 1, 2, 3, ... + Start at: 1 + Alignment: Left + Aligned at: 0.25" + Indent at: 0.5"

Formatted: Font: (Default) Calibri, 10 pt

1871 ~~Sec. 110-310. PUD, Planned Unit Development.~~

1872 ~~(a) — Purpose and intent. The purpose and intent of the PUD, pPlanned uUnit dDevelopment classification is to provide~~
1873 ~~for integrated and innovative developments, which are consistent with the comprehensive plan, in order to advance our~~
1874 ~~cCity's economic growth potential and promote a more balanced and effective development pattern. In addition, it is~~
1875 ~~intended that a proposed development be sensitive to existing adjacent and future land uses as depicted by the fFuture~~
1876 ~~lLand uUse mMap of the cComprehensive pPlan, the natural environment and the impact upon supporting public~~
1877 ~~infrastructure through such mechanisms as, but not limited to, the establishment of appropriate buffer areas between land~~
1878 ~~uses, limitations upon the types of permissible uses, and structures that are to be permitted in the development.~~

1879 ~~The PUD classification has been divided into four sub-classifications for land uses of rResidential, bBusiness, iIndustrial,~~
1880 ~~and mMixed Use.~~

1881 ~~PUD's that were in existence prior to the effective date of this cChapter [November 16, 1998] shall continue in accordance~~
1882 ~~with their original approval and shall be deemed to be lawful conforming land uses. To the extent of any specific~~
1883 ~~amendment to these PUD's, the amendment must comply with the requirements of this cChapter. Terms previously used~~
1884 ~~in said the approved PUDs may continue to be employed.~~

1885 ~~(b) — Permitted principal uses and structures. The permitted principal uses and structures shall be those agreed upon by~~
1886 ~~the cCity cCommission.~~

1887 ~~A residential planned unit development PUD will be indicated on the oOfficial zZoning Mmap with the symbol RPUD. The~~
1888 ~~permitted uses within an RPUD may be applied from any of the residential zoning classifications of this cChapter and shall~~
1889 ~~be listed in the dDevelopment aAgreement, and depicted as part of the RPUD plan. All uses shall be approved by the~~
1890 ~~cCity cCommission.~~

1891 ~~A bBusiness planned unit development PUD will be indicated on the oOfficial zZoning mMap with the symbol BPUD. The~~
1892 ~~permitted uses within a BPUD may be applied from any of the business-oriented zoning classifications of this cChapter~~
1893 ~~and shall be listed in the dDevelopment aAgreement, and depicted as part of the BPUD plan. All uses shall be approved~~
1894 ~~by the cCity cCommission.~~

1895 ~~An iIndustrial planned unit development PUD will be indicated on the oOfficial zZoning mMap with the symbol IPUD. The~~
1896 ~~permitted uses within an IPUD may be applied from the industrial zoning classifications of this cChapter and shall be listed~~
1897 ~~in the dDevelopment aAgreement, and depicted as part of the PUD plan. All uses shall be approved by the cCity~~
1898 ~~cCommission.~~

1899 ~~A mMixed Use planned unit development PUD will be indicated on the oOfficial zZoning mMap with the symbol MPUD.~~
1900 ~~The permitted uses within an MPUD may consist of any of the uses as approved by the cCity Ccommission within a~~

1901 mixed-use development program format that is consistent with the Ccity's comprehensive plan, including the mixed-u
1902 use development matrix, and achieves both residential and non-residential uses. Residential uses shall be at a
1903 proposed density that is complementary to the non-residential development and shall be incorporated into the project, so
1904 that development of the residential component of the master development program is achieved.

1905 ~~(c) — Dimensional requirements.~~

1906 ~~(1) — Minimum parcel size.~~ To utilize the PUD zoning process, the minimum parcel size shall be one acre.

1907 ~~(d) — Minimum lot area and yard requirements.~~ Minimum lot sizes, width, and yard areas shall be described in the
1908 development agreement. In determining yard sizes, the city commission shall consider whether or not the proposed
1909 PUD will have adverse effects upon adjoining properties as well as ensure compatibility.

1910 ~~(e) — Intensity/density.~~ The floor area ratio (FAR) or total number of dwelling units per acre of land shall be calculated
1911 and described in the development agreement, and shall not exceed the range permitted by the underlying future
1912 land use category of the adopted comprehensive plan. A comprehensive plan amendment may be needed prior
1913 to the proposed PUD zoning action.

1914 ~~(f) — Landscape buffer requirements.~~ A landscape buffer area meeting or exceeding the minimum requirements of
1915 section 110-808 shall be constructed. Due to the fact that the PUD process is undertaken as a uniform master
1916 development program, a landscape plan is required that shows the proposed perimeter buffer yard widths, level of opacity
1917 for screening from adjacent land uses, internal landscape buffers between parcels and within parcels, foundation
1918 landscaping, entryway and common area landscaping, and proposed plant material. The proposed landscape plan shall
1919 meet or exceed standards established in section 110-808 of this Code.

1920 ~~(g) — Off-street parking and loading requirements.~~ Off-street parking and loading areas shall meet the requirements of
1921 section 110-828 of this Code. No waivers or modifications of the minimum required number of off-street parking and
1922 loading spaces shall be permitted in the development agreement for PUD's. RPUD's shall require additional visitor
1923 parking, when lot sizes are smaller than the typical Deltona Lakes lots.

1924 ~~(h) — Transportation Traffic Impact Analysis (TIA) report — Purpose.~~ A transportation impact analysis TIA report is
1925 designed to identify the transportation impacts and problems, which are likely to be generated by a proposed use,
1926 because of size, density, traffic, generation rates, or location. The TIA report will also identify all improvements required to
1927 ensure safe ingress and egress from a proposed development, maintenance of adequate street capacity, and elimination
1928 of hazardous conditions and improvements necessary for immediately surrounding roadways and intersections, as a
1929 result of the property development.

1930 ~~(i) — *Thresholds for traffic impact and analysis report.* A transportation impact analysis (TIA) report shall be required for~~
1931 ~~any project that is anticipated to generate in excess of 1,000 trips per day, as defined by the current edition of the Institute~~
1932 ~~of Transportation Engineers (ITE) Trip Generation Manual or if a PUD is located in an area that has traffic safety or~~
1933 ~~congestion concerns. The contents of the transportation impact analysis report shall, at a minimum, be consistent with a~~
1934 ~~locally accepted methodology.~~

1935 ~~(j) — *Types of signs permitted.* Signs are permitted in accordance with the requirements of cChapter 102, Code of~~
1936 ~~Ordinances, as it may be amended from time to time. No vVariances or waivers of Deltona Sign Code requirements shall~~
1937 ~~be authorized.~~

1938 ~~(k) — *Planned uUnit dDevelopment regulations.* The following regulations apply to all planned unit developments~~
1939 ~~(PUD's):~~

1940 ~~(1) — *Unified ownership.* All land within the PUD shall be under the ownership of one entity, either by deed, agreement~~
1941 ~~for deed or contract for purchase. PUD applicants shall present either an opinion of title by an attorney licensed in Florida~~
1942 ~~or a certification by an abstractor or a title company, authorized to do business in Florida, that, at the time of initial~~
1943 ~~application, unified ownership of the entire area within the proposed PUD is in the name of the applicant, or contract~~
1944 ~~seller. Unified ownership shall thereafter be maintained until after the recording of the dDevelopment aAgreement and~~
1945 ~~mMaster dDevelopment pPlan.~~

1946 ~~(2) — *Utility distribution lines.* All utility distribution lines within an RPUD and the residential portions of a MPUD shall be~~
1947 ~~located underground, where possible. Aboveground utility connections may be permitted where there is hardship, as~~
1948 ~~determined by the eCity eEngineer, and the permissibility shall be recorded in the dDevelopment aAgreement.~~

1949 ~~(3) — *Open space requirements.* A minimum of 25 percent of the open space shall be designated as common open~~
1950 ~~space. Common open space shall meet the following standards:~~

1951 ~~a. — Its location, shape, size, and character shall be illustrated on the PUD Master Development Pplan.~~

1952 ~~b. — It shall be dedicated to and maintained by a HOA or POA. Maintenance guarantees shall be included in the~~
1953 ~~Development Agreement.~~

1954 ~~(4) — *Procedure for rezoning to PUD.*~~

1955 ~~a. — *Pre-application stage.* A pre-application meeting shall be conducted before a PUD rezoning application can be~~
1956 ~~accepted. After the pre-application meeting, a conceptual plan may be submitted for review and comment prior to filing the~~
1957 ~~application for rezoning.~~

1958 1. — *Pre-application meeting.* The pre-application meeting is intended to provide for an informational exchange between
1959 the applicant and the administrative staff and will be arranged by the planning and development services
1960 department. No fee shall be charged. The applicant need not submit any plans or other information. However, the more
1961 information provided to staff for the proposed PUD will assist staff in providing guidance. At a minimum, the applicant will
1962 be advised of the PUD procedures and requirements, forms, application materials, guidelines, checklists, the
1963 comprehensive plan, zoning, and other land development regulations. This information will be made available at a
1964 reasonable cost.

1965 2. — *Written development agreement (DA).* As part of the PUD plan, a written development agreement shall be
1966 prepared, following a general format supplied by the planning and development services department at the pre-
1967 application meeting. The DA, along with the PUD Master Development Pplan, shall govern the development of the PUD
1968 and shall regulate the future use of the land. The DA shall include any statements or information requested by any
1969 reviewing department or agency at the pre-application meeting, such as:

1970 aa. — Evidence of unified ownership and control.

1971 bb. — Statement agreeing to:

1972 1) — Proceed with the proposed development according to all regulations;

1973 2) — Provide appropriate performance and maintenance guarantees;

1974 3) — Follow all other provisions of this Chapter to the extent not expressly inconsistent with the written DA, and bind the
1975 applicant's successors in title to his commitments.

1976 cc. — The acreage and percentage of the total land area devoted to each of the proposed land uses.

1977 dd. — Maximum density for each type of dwelling.

1978 ee. — Maximum building heights.

1979 ff. — Minimum building spacing and floor areas.

1980 gg. — Lot sizes, yard areas and buffer areas, including perimeter buffers.

1981 hh. — Statement regarding the disposition of sewage and stormwater, and arrangements for potable water.

1982 ii. — Statement regarding ingress/egress controls to the site.

1983 jj. — Statement regarding any road improvements to be made and the thresholds for the traffic impact analysis.

1984 kk. — When the PUD is planned for phase development, a schedule of the phases.

1985 ll. — The proposed language of any covenants, easements, or other restrictions.

1986 mm. — Environmental considerations.

1987 nn. — Any additional information or statements subsequently deemed necessary by any reviewing department or agency.

1988 b. — *Master dDevelopment pPlan (MDP)*. After the pre-application meeting, a MDP shall be submitted to the pPlanning
1989 and dDevelopment sServices dDepartment. When submitted, written comments on the MDP shall be made within twenty
1990 business days by the pPlanning and dDevelopment sServices dDepartment and any other departments. The pPlanning
1991 and dDevelopment sServices dDepartment shall coordinate this review. A MDP shall indicate general land use categories
1992 and the approximate height, location, architectural character and site intensities/density of dwelling units, and other
1993 structures. The MDP shall show the proposed street layout, approximate street widths, school sites, open space areas,
1994 parks, existing structures, natural/conservation areas, floodplain areas (if applicable), total acreage and the existing
1995 zoning. Finally, the MDP shall include a vicinity map, and any other salient information deemed appropriate by the
1996 applicant.

1997 c. — *RPUD application stage*. A completed and signed application for rezoning to a RPUD, together with a PUD
1998 mMaster dDevelopment pPlan, dDevelopment aAgreement, and all related fees shall be submitted to the pPlanning and
1999 dDevelopment sServices dDepartment. If a rezoning applicant desires concurrent review under the Land Development
2000 Code, the applicant shall state it at the time of application, and shall submit any additional applications and information as
2001 required by those regulations.

2002 The RPUD mMaster dDevelopment pPlan shall consist of an illustrative plan and a written development agreement.
2003 These documents shall include the following information:

2004 1. — *RPUD plan exhibits*. The plan shall consist of the following:

2005 aa. — Name of project and name, address, telephone number of the developer and his professional project engineers,
2006 architects, planners, etc.

2007 bb. — The date the plan was drawn, its scale, and a north arrow.

2008 cc. — Names and location of adjoining streets and names of abutting property owners.

2009 dd. — Legal description of property, boundary survey and the location of all existing streets, buildings, railroads, bulkhead
2010 lines, easements, and other important features on or adjoining the property.

2011 ee. — The general topography and physical conditions of the site, including natural areas of vegetation and type, general
2012 soil types, wetland areas, 100-year floodplain areas, watercourses, water bodies, and natural drainage patterns.

- 2013 ff. — Conceptual configuration of proposed streets, which depict access into and traffic flow within the development, with
2014 particular reference to the separation of vehicular traffic from pedestrian or other types of traffic.
- 2015 gg. — General feasibility plans for potable water, sewage disposal, and stormwater drainage.
- 2016 hh. — Approximate location and area encompassed for each proposed land use within the development.
- 2017 ii. — Approximate location and size of common open space.
- 2018 jj. — Additional material, maps, studies, or reports deemed necessary by any reviewing department or agency.
- 2019 d. — *BPUD, IPUD or MPUD requirements—Application stage.* An application for rezoning to BPUD, IPUD or MPUD,
2020 together with a PUD mMaster dDevelopment pPlan, dDevelopment aAgreement, and all related fees set at the pre-
2021 application meeting, shall be submitted to the pPlanning and dDevelopment sServices dDepartment. If an applicant for
2022 rezoning desires concurrent review under the Land Development Code Ordinance No. 96-25 as it may be amended from
2023 time to time, the applicant shall so state at the time of application and shall submit any applications and additional
2024 information as required by those regulations. The mMaster dDevelopment pPlan shall include:
- 2025 1. — *BPUD, IPUD, and MPUD plan exhibits.* The master development plan shall be drawn to an appropriate engineer's
2026 scale to include the location and boundary of the site referenced by the legal description and boundary survey; the date
2027 the plan was drawn, its scale, and a north arrow; and the name, address and telephone number of the developer and his
2028 professional project engineers, architects, and planners. In addition, the MDP shall include all of the following, if
2029 applicable:
- 2030 aa. — The approximate size and location of all proposed buildings and other structures, the specified use of buildings and
2031 structures may be indicated, if known.
- 2032 bb. — Generalized off-street parking and loading plans, including circulation plans for vehicular movement.
- 2033 cc. — Driveway and access controls, including number and approximate location of driveways.
- 2034 dd. — Approximate location, size and description of open spaces, landscaped areas, or buffers.
- 2035 ee. — Approximate location and size of all easements, rights-of-way, or drainage facilities and structures.
- 2036 ff. — Approximate boundary lines and dimensions of parcels proposed to be subdivided.
- 2037 gg. — The general topography and physical conditions of the site, including features such as water bodies, wooded
2038 areas, wetland areas, vegetation types, soils, 100-year floodplain areas, and steep grades or depressions on the site.
- 2039 hh. — General location of signs.

2040 ~~ii. Environmental considerations.~~

2041 ~~jj. Any other conditions of development, specifications, limitations, constraints, standards or proposed physical~~

2042 ~~features not specifically included in items a. through h. above.~~

2043 ~~(5) Post-approval stage.~~

2044 ~~a. Recording PUD plan. After cCity cCommission approval of the rezoning application to PUD, the mMaster~~

2045 ~~dDevelopment pPlan, and the written dDevelopment aAgreement, both signed by the mMayer, and attested by the cCity~~

2046 ~~eClerk, shall be recorded in the pPublic rRecords of Volusia County, Florida, by and at the expense of the applicant.~~

2047 ~~b. Subdivision and/or fFinal sSite pPlan approval. After the MDP and dDevelopment aAgreement is recorded, a~~

2048 ~~sSubdivision and/or fFinal sSite pPlan applications shall be prepared and submitted in the manner required by the Land~~

2049 ~~Development Code.~~

2050 ~~c. Construction. During permitting and construction, the enforcement official shall enforce compliance with the~~

2051 ~~approved fFinal sSite pPlan or the fFinal pPlat.~~

2052 ~~d. Amendments. Minor amendments not altering the intent and purpose of the approved mMaster dDevelopment~~

2053 ~~pPlan or dDevelopment aAgreement may be approved by the appropriate enforcement official after departmental review~~

2054 ~~and comment. Examples of minor amendments include de minimis design oriented changes to landscaping, parking, or~~

2055 ~~building elevation. PUD amendments that are determined to be major revisions to the MDP and/or DA will need to be~~

2056 ~~reviewed and processed under sSection 110-1101 of the Land Development Code. Major amendments can be described~~

2057 ~~as materially altering proposals that involve changes of uses, density/intensity, reconfiguration of lots, etc.~~

2058 ~~(Ord. No. 06-2003, § 1, 11-3-2003; Ord. No. 19-2011, § 1(Exh. A), 11-7-2011; Ord. No. 18-2013, § 1(Exh. A), 2-3-2014)~~

2059 **Sec. 110-320. EO, Enterprise Commercial Overlay District.**

2060 (a) *Purpose.* Gateway corridors serve as primary entrances to the eCity. The Enterprise
2061 community has recognized historical significance. The purpose of this sSection is to ensure
2062 the design of non-residential sites, landscaping, site appurtenances, and building
2063 architecture at the gateways to Deltona and Enterprise along Doyle Road, DeBary Avenue,
2064 and Enterprise Road near and within the Enterprise Community is consistent with the
2065 historical character of Enterprise. Gateway areas are the area within a one-quarter-mile
2066 radius of the intersection of I-4 and DeBary Avenue, and the area within a one-quarter-mile
2067 radius of the intersection of Providence Boulevard with Doyle Road/DeBary Avenue.

2068 (b) *Basis guidelines, elevated guidelines, and applicability.* Basis guidelines consist of existing,
2069 or hereafter amended, development guidelines presently contained in the eCity Code of
2070 Ordinances and/or Land Development Regulations.

2071 Elevated guidelines consist of development guidelines hereafter set forth in sSections 110-
2072 320(c) and 110-320(d). In case of a conflict in the applicability of guidelines, the most
2073 stringent and restrictive shall apply.

2074 (c) *Elevated architectural guidelines.*

2075 (1) *Applicability.* The architectural guidelines shall apply to all new development and
2076 redevelopment within the Enterprise area, and gateways to both Deltona and the
2077 Enterprise community, except for additions, renovations, replacement
2078 or redevelopment of an existing structure or project, where the cost of such additions,
2079 renovations, replacement or redevelopment does not exceed 50 percent of the value of
2080 the existing structure(s), or 35 percent of the square footage of the existing structure(s),
2081 unless the use of the structure(s) or project has ceased for a period of more than 365
2082 consecutive days, or unless cumulative additions, renovations, replacement or
2083 redevelopment initiated during any five-year period meet the thresholds listed above,
2084 whereupon the provisions herein shall apply.

2085 (2) *Submittal and approval requirements.* The architectural guidelines shall be monitored
2086 and enforced by the eCity. All development proposals shall be submitted to the eCity
2087 for approval in accordance with all applicable laws, rules, and eOrdinances. No
2088 development proposal shall be submitted to the eCity that does not comply with all
2089 applicable requirements. Deviations from these requirements shall require a variance
2090 approved by the eCity eCommission in accordance with the eOrdinance procedures
2091 and standards for zoning variance.

2092 (3) *Elevated guidelines (appearance criteria).* Compliance with the intent, guidelines and
2093 provisions of this ordinance shall be as provided for below:

2094 a. *Architectural style and application.* It is the intent of this ordinance to ensure a
2095 harmonious streetscape and compatibility between structures within the Enterprise
2096 Road/Doyle Road/DeBary Avenue corridors, and at the Deltona/Enterprise
2097 gateways at the intersections of Deltona Boulevard and DeBary Avenue and
2098 Providence Boulevard with Doyle Road and DeBary Avenue, sympathetic and
2099 respectful of commercial structures in and around Enterprise, which will serve as
2100 a guide for the aesthetic of new development. The styles that accomplish this are

Formatted: Font: (Default) Times New Roman

Formatted: Space Before: 6 pt

Formatted: Font: (Default) Times New Roman, Italic

Formatted: Font: (Default) Times New Roman

Formatted: Font: (Default) Times New Roman, Italic

Formatted: Font: (Default) Times New Roman

Formatted: Font: (Default) Times New Roman, Italic

Formatted: Font: (Default) Times New Roman

2101 the Florida Cracker, a subset of the Florida Vernacular, and the Florida Victorian.
2102 (Examples of Interpretation, Figure 1.)

- 2103 1. Structures shall reflect similar styles, materials, details, and colors.
- 2104 2. In the, the following guidelines shall be implemented for new structures and
2105 renovations.
- 2106 3. All construction shall conform in street orientation and massing to pre-
2107 approved site plan.

2108 b. *Building mass.*

- 2109 1. For structures less than 5,000 square feet in gross building area on the
2110 ground floor, no uninterrupted horizontal length of a building facade shall
2111 exceed 20 linear feet.
- 2112 2. For structures greater than 5,000 square feet in gross building area on the
2113 ground floor, no uninterrupted horizontal length of a building facade,
2114 (defined as the front of a building), shall exceed 35 linear feet.
- 2115 3. Blank wall areas for each floor-to-floor relationship (those without relief or
2116 uninterrupted) shall incorporate the use of landscaping to break up the
2117 monolithic appearance of such areas. Blank wall areas uninterrupted by
2118 landscaping shall not exceed ten feet in vertical direction or 20 feet in
2119 horizontal direction of any building facade.
- 2120 4. Elements acceptable for the interruption of blank wall surfaces are: belt
2121 courses, trim bands, and related horizontal and vertical recessed and
2122 protruding elements.
- 2123 5. For structures where verandahs, (defined as a usually roofed open porch on
2124 the exterior of the building), have been included, a change from grade to
2125 finish floor of structure of 12 inches will be included in the design.

2126 c. *Design detail.* Buildings shall be designed to enhance the attractiveness of the
2127 eCity's streetscape. Buildings shall, through use of architectural details and scale,
2128 have architectural features and patterns that provide visual interest from the
2129 perspective of the pedestrian and the motorist. The following techniques shall be
2130 incorporated into building design in order to accomplish such requirements (see
2131 Illustration No. 2):

- 2132 1. All buildings shall be required to provide the following exterior design
2133 elements:
 - 2134 a) Canopies or porticos, integrated with, and responsive to, building
2135 massing and style at entryways—see 1.1.3.3(D).
 - 2136 b) Trim elements of appropriate materials and profiles at entries and
2137 fenestration.
- 2138 2. **B**uilding elevation configurations and techniques: For structures greater
2139 than 5,000 square feet in gross building area on the ground floor, eaves,

2140 cornices, facades shall include detailing, (i.e., raised access bands, cap
2141 elements, etc.), emphasizing horizontal lines.

- 2142 3. Windows (may be active or fixed) shall be placed along at least 50 percent of
2143 any facade that is visible from a public right-of-way. Windows shall be
2144 recessed (set to the inside of the building face wall) and shall include
2145 prominent sills and some form of framing or trim as outlined below.
2146 (Examples of Interpretation, Figure 2)

- 2147 a) Windows at street level elevation shall be un-tinted.
2148 b) Windows shall be of square, vertical proportion, or horizontal.
2149 c) Windows shall be divided lite (true or simulated). Picture pane and
2150 storefront glazing will not be allowed.
2151 • Simulated division of windows requires full profile muntin's, (defined
2152 as the strip separating panes of glass in a sash).
2153 • Windows immediately adjacent to commercial entrances shall have a
2154 sill height of between 12" and 36" above finish floor.
2155 • No window on any facade shall be lower than 12" above finish floor.
2156 d) One accent window with decorative glass per building facade may
2157 be circular or hexagonal. Additionally, each facade of a cupola or
2158 entry tower may act as a facade for this window type, i.e., a six-
2159 sided cupola may have six accent windows of either circular of
2160 hexagonal shape.
2161 e) Windows in stucco or wood facades shall have molded or squared
2162 casings, respectively, keeping with the architectural style of the
2163 structure.
2164 f) Windows in brick facades shall be trimmed with brick moldings
2165 but not cased. Windows in brick facades shall have either brick
2166 jack or segmented arches and classic brick sills, preferably a
2167 molded shape, not rowlock or headers.
2168 g) Palladian semi-circular window arches are not allowed.
2169 h) Retail frontages, which require storefront styled window areas, can
2170 use exposed steel, or aluminum clad in wood.

- 2171 d. *Entryways/customer entrance design.* Entryways shall be designed to provide
2172 project focal points. Entryways shall be designed in accordance with the
2173 techniques listed below. In the event that the entryway is not oriented toward the
2174 major road that, as determined by the eCity, provides access to the building, the
2175 side of the building facing such road shall also be designed to comply with item a.
2176 below.

- 2177 1. Entryways shall be differentiated from the remainder of the facade through at
2178 minimum the use of color, change in materials, application of architectural

- 2179 features (arches, columns, colonnades, etc.), setbacks, offsets, level changes
2180 and the like.
- 2181 2. Entryway design shall incorporate landscaping, landscape planters or wing
2182 walls with landscaped areas.
 - 2183 3. Entryway areas shall be provided with structural or vegetative shading
2184 features and benches or other seating components.
- 2185 e. *Building orientation.* Buildings shall be oriented so as to enhance the appearance
2186 of the eCity's streetscape. This requirement shall be met by incorporating the
2187 following techniques into project design and shall be approved in site plan
2188 development review.
- 2189 1. Buildings shall be designed and oriented so the entrance is visible from the
2190 public road from which driveway access is provided.
 - 2191 2. Either each the building's primary facade shall face parallel to the public road
2192 from which driveway access is provided, or each facade, which is clearly
2193 visible from a public right-of-way, or public area of adjoining properties
2194 shall be designed with full architectural treatment.
 - 2195 3. Building orientation shall be such that service areas are placed out of view
2196 from public rights-of-way, parking areas and adjacent properties. Structural
2197 screening and/or landscape screening to comply with these guidelines shall
2198 be used to visually encapsulate service areas.
- 2199 f. *Exterior materials and colors.* Exterior building materials and colors contribute
2200 significantly to the visual impact of a building on a community, which, in turn,
2201 individually and collectively reflect upon the visual character and quality of a
2202 community. In order to project an image of high-quality eCity aesthetics, building
2203 materials and colors shall conform to the following requirements (Examples of
2204 Interpretation, Figure 3):
- 2205 1. All buildings shall be faced with materials that exhibit a durable, high-
2206 quality appearance.
 - 2207 2. Materials shall be of a low maintenance type, retaining a consistent, clean
2208 appearance.
 - 2209 3. Generally accepted exterior facing materials shall relate to the mass of the
2210 structure and be prioritized in their use based on square footage as follow:
 - 2211 a) For structures less than 5,000 square feet in gross building area on
2212 the ground floor acceptable materials shall include on all facades
2213 that are or will be exposed to the general public:
 - 2214 (1) Brick.
 - 2215 ~~(1) Wood.~~
 - 2216 (2) Cellulose fiber-reinforced cement building boards.
 - 2217 ~~(1) Brick.~~
 - 2218 (3) Stone.

Formatted: Indent: Left: 2.19", Numbered + Level: 1 +
Numbering Style: 1, 2, 3, ... + Start at: 1 + Alignment:
Left + Aligned at: 1.91" + Indent at: 2.16"

2219
2220
2221
2222
2223
2224
2225
2226
2227
2228
2229
2230
2231
2232
2233
2234
2235
2236
2237
2238
2239
2240
2241
2242
2243
2244
2245
2246
2247
2248
2249
2250
2251
2252
2253
2254
2255
2256
2257

~~(4) Stucco, if used shall be flat finish or sand finish. Wood.~~

(5) Wood

- b) For structures greater than 5,000 square feet in a gross building area on the ground floor acceptable materials shall include on all facades that are or will be exposed to the general public:

~~— Wood.~~

(1) Brick.

(2) Cellulose fiber-reinforced cement building boards.

(3) Stone may be used at foundations and structural pier locations.

~~— Stucco, if used shall be flat finish or sand finish.~~

~~(4) Brick.~~

~~(5) Stone may be used at foundations and structural pier locations. Wood.~~

- c) Two wall materials may be combined on any facade, up to all four facades, horizontally. The visually heavier facade material must be below and can cover the first third of the overall wall height only.

4. Exterior colors shall not be specifically limited, but shall be consistent with historically appropriate tones and hues, as is consistent with paint manufacturer's produced palettes of historic colors and combinations on file with eCity staff. Variation from established combinations should be discouraged. Corporate colors not included on historic palettes, shall be limited to logo signage only.
5. Building materials and colors shall be consistent around the entire building.
6. Metal building structures are acceptable if clad in the approved materials as outlined above.

g. *Reserved.*

h. *Roof design and materials.* Roof features shall be in scale with the building's mass and complement the character of the structure, developments, and neighborhoods. Roofs shall be constructed of durable, high-quality materials in order to enhance the appearance and attractiveness of the community. Roofs shall incorporate the design elements and materials listed below: (Examples of Interpretation, Figure 4).

1. For structures less than 5,000 square feet in gross building area on the ground floor the design of roof structures shall be of flat, hip, or gable. If roof surface is visible, hipped, or gabled, the material shall be metal standing seam or "V" crimp.
2. For structures greater than 5,000 square feet in gross building area on the ground floor the design of roof structures shall be flat with parapet wall. The

Formatted: Indent: Left: 2.19", Numbered + Level: 1 + Numbering Style: 1, 2, 3, ... + Start at: 1 + Alignment: Left + Aligned at: 1.91" + Indent at: 2.16"

Formatted: Indent: Left: 2.19", Numbered + Level: 1 + Numbering Style: 1, 2, 3, ... + Start at: 1 + Alignment: Left + Aligned at: 1.91" + Indent at: 2.16"

Formatted: Indent: Left: 2.19", Numbered + Level: 1 + Numbering Style: 1, 2, 3, ... + Start at: 1 + Alignment: Left + Aligned at: 1.91" + Indent at: 2.16"

Formatted: Indent: Left: 2.19", Numbered + Level: 1 + Numbering Style: 1, 2, 3, ... + Start at: 1 + Alignment: Left + Aligned at: 1.91" + Indent at: 2.16"

Formatted: Indent: Left: 2.19", Numbered + Level: 1 + Numbering Style: 1, 2, 3, ... + Start at: 1 + Alignment: Left + Aligned at: 1.91" + Indent at: 2.16"

Formatted: Indent: Left: 2.19", Numbered + Level: 1 + Numbering Style: 1, 2, 3, ... + Start at: 1 + Alignment: Left + Aligned at: 1.91" + Indent at: 2.16"

Commented [ZG2]: Is this a numbering error or are we missing a material?

Formatted: Font: (Default) Times New Roman

- 2258 parapet wall and cornice shall include decorative caps and brackets that do
2259 not act as waterproofing elements.
- 2260 3. Parapets when provided will be broken with a minimum of one-stepped
2261 pediment articulated with a centered entry below or no more than two per 50'
2262 of length centered on a main entry below and centered over side windows.
- 2263 4. Roof-like appurtenances such as false roofs, parapets and other similar
2264 features may be allowed if, such features are required for mechanical
2265 equipment screening or acoustical control that cannot be accomplished
2266 through utilization of approved roof styles. Application of such-roof like
2267 features shall be accomplished in such a manner as to minimize the
2268 appearance of a flat roof design.
- 2269 5. Roofs shall be designed to be of such height, bulk, and mass so as to appear
2270 structural even when the design is non-structural.
- 2271 6. Cupolas shall only be included on roof structures when windows are for
2272 natural light illumination of a space beyond or through louver venting of an
2273 attic volume.
- 2274 7. If the use of a flat roof is desired, the exterior of the building shall be clad in
2275 brick or stucco.
- 2276 i. *Fence and wall design.* Design and construction quality of fences and non-
2277 building walls are important visual reflections of community character and
2278 quality. In order to promote quality site aesthetics, fence and wall design and
2279 construction shall comply with the following requirements:
- 2280 1. Fences and walls, whether required for project approval or whether
2281 incorporated into overall project design, shall be designed as an integral part
2282 of the principal structure(s). Such design shall include the use of similar
2283 materials, colors and finishes as the principal structure.
- 2284 2. Fences and walls shall be architecturally designed with offsets, raised
2285 elements and landscape pockets to avoid an expansive monolithic
2286 appearance.
- 2287 3. Chain link fencing, plastic fencing panels, and vinyl fencing is not permitted.
- 2288 j. *Perimeter planting.* Plantings located around the perimeter of buildings enhance
2289 site aesthetics and increase green space. All projects shall incorporate perimeter
2290 plantings into project design in accordance with the requirements listed below:
- 2291 1. This section supplements and does not supersede the eCity Landscaping
2292 Code requirements. All minimum requirements of the City Landscaping
2293 Code must be met, notwithstanding anything to the contrary that may be
2294 contained in this sSection.
- 2295 2. Perimeter landscape plantings shall be located adjacent to the primary
2296 facade(s) and along any blank facade wall areas that are, or will be, exposed
2297 to the general public. Such plantings shall also be included at entrance areas,
2298 plazas, and courtyards.

2299
2300
2301
2302
2303
2304
2305
2306
2307
2308
2309
2310
2311
2312
2313
2314
2315
2316
2317
2318
2319
2320
2321
2322
2323
2324
2325
2326
2327
2328
2329
2330
2331
2332
2333
2334
2335
2336
2337
2338
2339

3. Perimeter landscaping shall consist of a combination of trees, palms, shrubs, and ground covers. Planting material type, size and spacing shall, at a minimum, be consistent with the requirements of the eCity's tree and landscape ordinance.
- k. *Screening of mechanical equipment.* Lack of, or inadequate screening of, mechanical equipment can have negative visual impacts on the eCity's streetscape, ambient landscape, or community image. Such impacts shall be minimized through compliance with the following requirements:
 1. Mechanical equipment located on the ground, such as air conditioning units, heating units, satellite dishes, irrigation pumps, propane tank displays and refilling areas, utilities lift stations, and the like shall be screened from public view. Screening shall, at a minimum, be at the same height as the equipment. Structural screening shall be architecturally integrated into the overall project design and shall be compatible, in terms of style, construction materials, colors, and finish, with the principal structure(s). Landscaping may be substituted for structural screening if plantings are compatible with the landscape plan for the project and are of such size and maturity as to be able to provide a fully opaque screen at time of planting.
 2. Equipment and appurtenances mounted on rooftops shall be kept to a minimum. All exposed rooftop mounted equipment and appurtenances shall be fully screened from view from any public right-of-way. All screening shall, at a minimum, be at the same height as the equipment and appurtenances. Screening shall be an integral part of the design of the building(s) and shall be architecturally consistent with the style, colors, construction materials and finish of the building(s).
- l. *Lighting.* Lighting fixture design and placement are important components of an attractive urban environment as well as important to public safety. In order to enhance site aesthetics and minimize visual distraction, yet maintain adequate public safety, project lighting shall comply with the requirements listed below:
 1. An exterior building and site lighting master plan detailing areas and structures requiring illumination, lighting fixture styles, light source and light levels shall be included as part of a project's submittal for approval.
 2. Recessed lighting fixtures shall be required in order to conceal the actual light source, reduce glare, and direct light to specific areas while shielding other areas.
 3. Lighting of parking areas, access drives and vehicular circulation areas shall be as follows: [See 719.04\(d\)-follow LDC Section 110-828.](#)
 4. Neon lighting and fiber optic lighting, signs, or company logos/slogans, or neon or fiber optic lighting of any use is not permitted.
 5. Building illumination and architectural lighting shall be indirect and with no visible light source.

Commented [ZG3]: Are there any instances where we would want to make an exception to this rule or allow for one? I'm thinking of specifically "Krispy Kreme" utilizes neon signage and this may be a business the Commission would desire.

Formatted: Font: (Default) Times New Roman

- 2340 6. Ground level light fixtures shall be of the burial vault type or shall be fully
2341 screened by landscaping materials.
- 2342 7. Lighting fixtures will not create ambient lighting or trespassing lighting
2343 scenarios.
- 2344 m. *Utilities.* The location and aesthetic treatment of utilities is an important factor in
2345 creating an attractive urban environment. In order to enhance and maintain the
2346 image of quality in the urban environment, utilities construction and placement
2347 shall comply with the following requirements:
- 2348 1. All utility lines, whether new or relocated, shall be installed underground.
- 2349 2. Utility conduit and utility panels/boxes shall be painted to match the color of
2350 the building on which they are placed. Additionally, panels/boxes shall be
2351 located on the same facade considered the service side or entrance.
- 2352 3. Water and sewer lift stations, pump houses and similar features shall be
2353 located at the rear of the project site and shall be fully screened from view by
2354 structural or vegetative means. Where screening is accomplished structural
2355 means, such screening shall be compatible in design and color with the main
2356 building.
- 2357 n. *Outdoor storage.* Outdoor storage areas are not permitted.
- 2358 o. *Accessory uses and structures.* Structures and uses accessory to principle
2359 structures and uses shall be integrated into project design in a manner such that
2360 they will not detract from site aesthetics. Such structures and uses shall comply
2361 with the requirements listed below:
- 2362 1. Accessory structures shall be designed and constructed so as to be
2363 compatible, (i.e., similar in style and image), with the architectural design of
2364 the principal structure(s). Exterior finishes, colors and materials on
2365 accessory structures shall be similar to those used on the principal
2366 structure(s).
- 2367 2. Outdoor display and sales areas are not permitted.
- 2368 3. Site furnishings such as benches, bicycle racks, newspaper racks, trash
2369 receptacles and the like shall be compatible with the architectural design of
2370 the principal structure. Permanent shopping cart storage shall be contained
2371 within the principal structure. Any site furnishings as listed above will be
2372 painted black, so as to blend in with the existing landscape and environment.
- 2373 4. Except for cellular and other communications towers and antennas that shall
2374 be regulated pursuant to eChapter 82 of the Code of Ordinances, as it may be
2375 amended from time to time, no accessory wireless communications towers or
2376 antennas are permitted within these guidelines for the Enterprise Commercial
2377 Overlay District to be ground mounted, (i.e., placed on concrete pads with
2378 appropriate anchoring systems on grade). Dishes and antennas required for
2379 the operation of the principal business will be located on a roof structure and
2380 will not be visible from the R.O.W. Such placements shall comply with the
2381 following requirements:

2382 a) For facilities mounted on an existing or new building, the tower,
2383 and antenna must be of a color that is identical to, or closely
2384 compatible with, the color of the building so as to make them as
2385 visually unobtrusive as reasonably possible. In addition, supporting
2386 electrical and mechanical equipment shall be screened from view
2387 or otherwise camouflaged.

Formatted: Font: (Default) Times New Roman

2388 b) No such wireless telecommunication antennas shall exceed 20 feet
2389 in height from the top of the building, existing tower or other
2390 structure.

2391 c) For all wireless telecommunication antennas mounted on an
2392 existing building, the maximum height of such antenna's support
2393 structure shall not exceed ten feet from the top of the building.

2394 d) The diameter of roof-mounted dish antennas shall not exceed 12
2395 feet, provided that no such antenna shall be visible as stated in
2396 1.1.3.3(O)4. and the color, location and design shall blend into and
2397 not detract from the character and appearance of the building and
2398 surrounding properties.

2399 e) The diameter of a tower-mounted dish antenna shall not exceed
2400 four and one-half feet.

2401 f) Aesthetic effects, devices, and techniques. The purpose of this
2402 subsection is to assist the eCity in determining whether or not a
2403 proposed tower is camouflaged and/or concealed appropriately in a
2404 given area. The applicant shall submit the following
2405 documentation:

2406 (i) Colorized pictorial representation, artist rendering, or
2407 similar representation drawn to scale.

Formatted: Indent: Left: 2.5", First line: 0"

2408 (ii) Design specifications of the various proposed
2409 techniques (if drawings, plans and/or other graphic
2410 representations are included, they shall be drawn to scale).

Formatted: Font: (Default) Times New Roman

2411 (iii) A corresponding statement explaining what the
2412 nature and character of the area is within which the tower is
2413 proposed with respect to land use, surrounding
2414 environment, building heights and design, and how the
2415 proposed camouflaging and/or concealment agent(s) will
2416 blend in and harmonize with the nature and character of the
2417 area.

Formatted: Font: (Default) Times New Roman

Formatted: Font: (Default) Times New Roman

2418 (d) *Elevated site guidelines.* Elevated guidelines shall consist of the following:

2419 (1) Location and design of parking areas. All parking areas and access ways and
2420 driveways shall be designed in accordance with the requirements of the zoning and
2421 Land Development Code of the eCity, as they may be amended from time to time.
2422 Parking areas shall be located, designed, and visually screened/landscaped so as to
2423 minimize potential impacts on adjacent property owners. Parking areas shall be located

2424 and designed so as to maximize traffic circulation patterns and minimize traffic
2425 hazards.

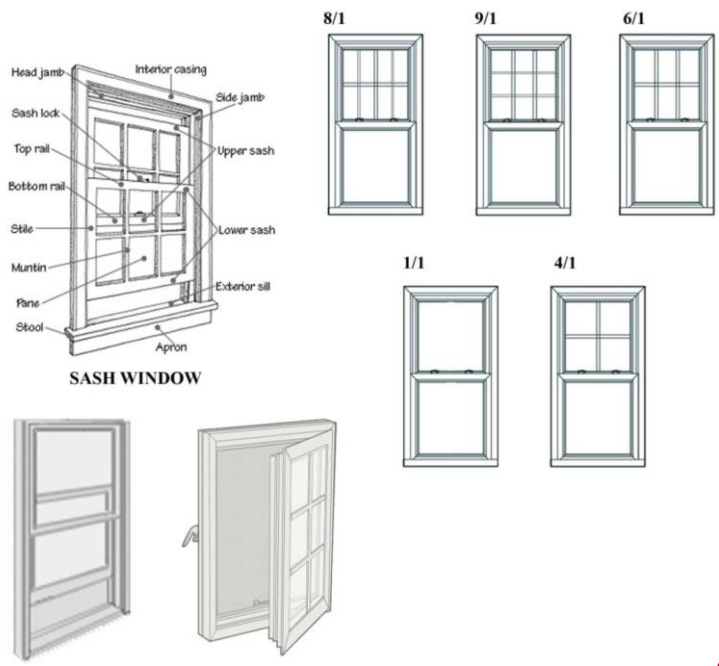
- 2426 (2) Cross access. Driveways, curb cuts, parking and internal roadway/traffic circulation
2427 shall be designed so that uninterrupted vehicular access from parcel to parcel is
2428 achieved. Cross access easements shall be provided as detailed elsewhere in this
2429 section and in the Deltona Land Development Code.
- 2430 (3) Pedestrian access. A clear, safe, and convenient pedestrian path shall be provided from
2431 the sidewalk along the corridor right-of-way to the main entry door of each principal
2432 structure. The pedestrian path shall be functionally delineated by using construction
2433 materials that are different than the materials used for the construction of the parking
2434 area (e.g., use of brick or concrete for the pedestrian access when the parking lot is an
2435 asphalt surface). Sidewalks shall meet the minimum design and construction standards
2436 for sidewalks contained in the Deltona Land Development Code, as it may be amended
2437 from time to time. Bikeways and other bicycle facilities shall be provided as required
2438 by the Deltona Comprehensive Plan and the Deltona Land Development Code, as they
2439 may be amended from time to time.
- 2440 (4) Lighting. General—Recessed lighting fixtures shall be required in order to conceal the
2441 actual source of the light so as to reduce glare and direct the light to specific areas
2442 while shielding other areas. Lighting shall be of the metal halide type.
- 2443 a. Backlighting—Backlit awnings/canopies are not permitted.
- 2444 b. Parking areas—Parking lot lighting shall be designed as follows:
- 2445 1. Light poles shall be located only within landscaped strips, interior landscape
2446 islands, or terminal landscape islands. Light poles are not allowed in corridor
2447 buffers.
- 2448 2. Illumination on to adjacent properties shall not exceed one foot-candle.
- 2449 3. The maximum height of the light pole shall be 20 feet, including the basis.
- 2450 4. The minimum setback of the light source from the property line shall be a
2451 horizontal distance of ten feet.
- 2452 5. The character of style selected for the Enterprise Commercial Overlay
2453 District will be used on all properties for all structures through the entire
2454 visible surrounding area of the Enterprise Commercial Overlay District.
2455 Examples of acceptable styles are included as Figure 5.
- 2456 (5) Outside storage. No outside storage of materials, equipment or merchandise shall be
2457 allowed.
- 2458 (6) Utilities. All utilities, new or relocated, shall be installed underground. Underground
2459 utilities shall be installed in accordance with the procedures and requirements of the
2460 City of Deltona Land Development Code, as it may be amended from time to time.
- 2461 (7) Screening (roof top). All roof top equipment shall be screened from public view. The
2462 screen shall consist of a material, and shall be designed, so as to be compatible and
2463 consistent with the building on which the equipment is located and in keeping with the
2464 architectural portion of these guidelines.

2465 (e) *Examples of interpretation.* Figures referenced in sections 110-320(c) and 110-320(d):



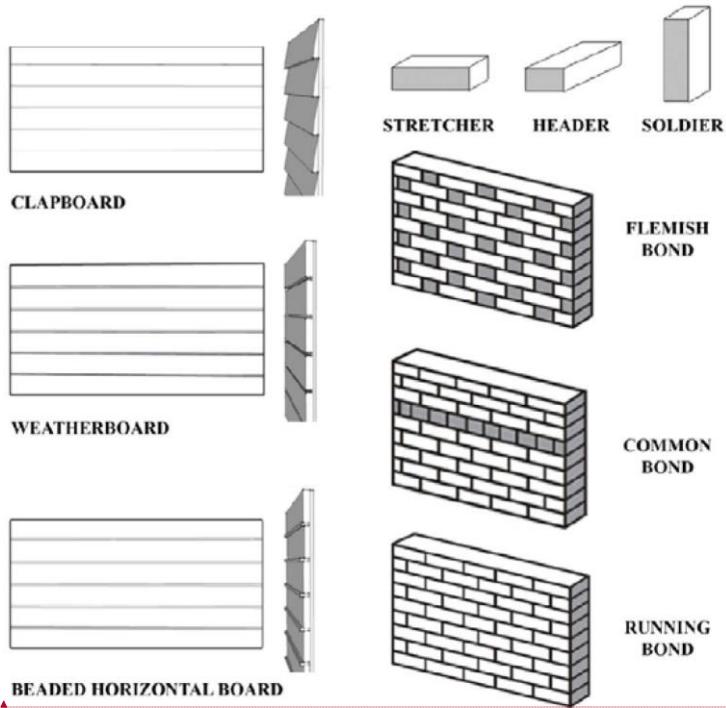
Formatted: Font: (Default) Times New Roman
Formatted: Font: (Default) Times New Roman

2466
2467 **Figure 1 (Referenced in 110-320(c)(3)a.**
2468 **Architectural Style and Application)**
2469



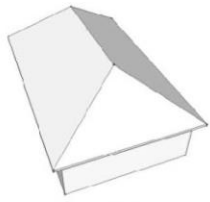
Formatted: Font: (Default) Times New Roman
Formatted: Font: (Default) Times New Roman

2470
2471 **Figure 2 (Referenced in 110-320(c)(3)c. Design Detail)**
2472

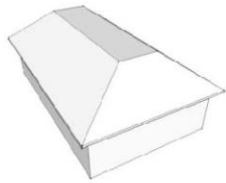


Formatted: Font: (Default) Times New Roman
 Formatted: Font: (Default) Times New Roman

2473
 2474 **Figure 3 (Referenced in 110-320(c)(3)f.**
 2475 **Exterior Materials and Colors)**
 2476



HIP




HIP WITH FLAT OR DECK



TIN



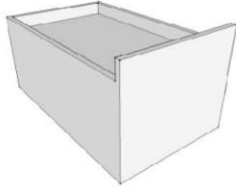
GABLE



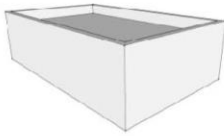
CENTER GABLE




WOOD



FALSE-FRONT



FLAT



ASPHALT

Commented [ZG4]: Are wood shingles permitted pursuant to FBC?

Do we want to encourage "tin" roofs or should this be more broadly "metal" and include an image of a coated/finished material rather than raw metal appearance?

Do we want to allow the use of barrel tiles?

Formatted: Font: (Default) Times New Roman

Formatted: Font: (Default) Times New Roman

2477
2478
2479

Figure 4 (Referenced in 110-320(c)(3)h. Roof Design and Materials)



Commented [ZG5]: Does public works or parks have a standard fixture they want to recommend?

Formatted: Font: (Default) Times New Roman

Formatted: Font: (Default) Times New Roman

2480
2481 This is an example only for reference of acceptable aesthetic style. This specific style may not be
2482 able to meet the eCity light code.
2483 (Ord. No. 06-2003, § 1, 11-3-2003; Ord. No. 19-2011, § 1(Exh. A), 11-7-2011; Ord. No. 06-
2484 2013, § 1(Exh. A), 6-17-2013)

2485
2486

Formatted: History Note